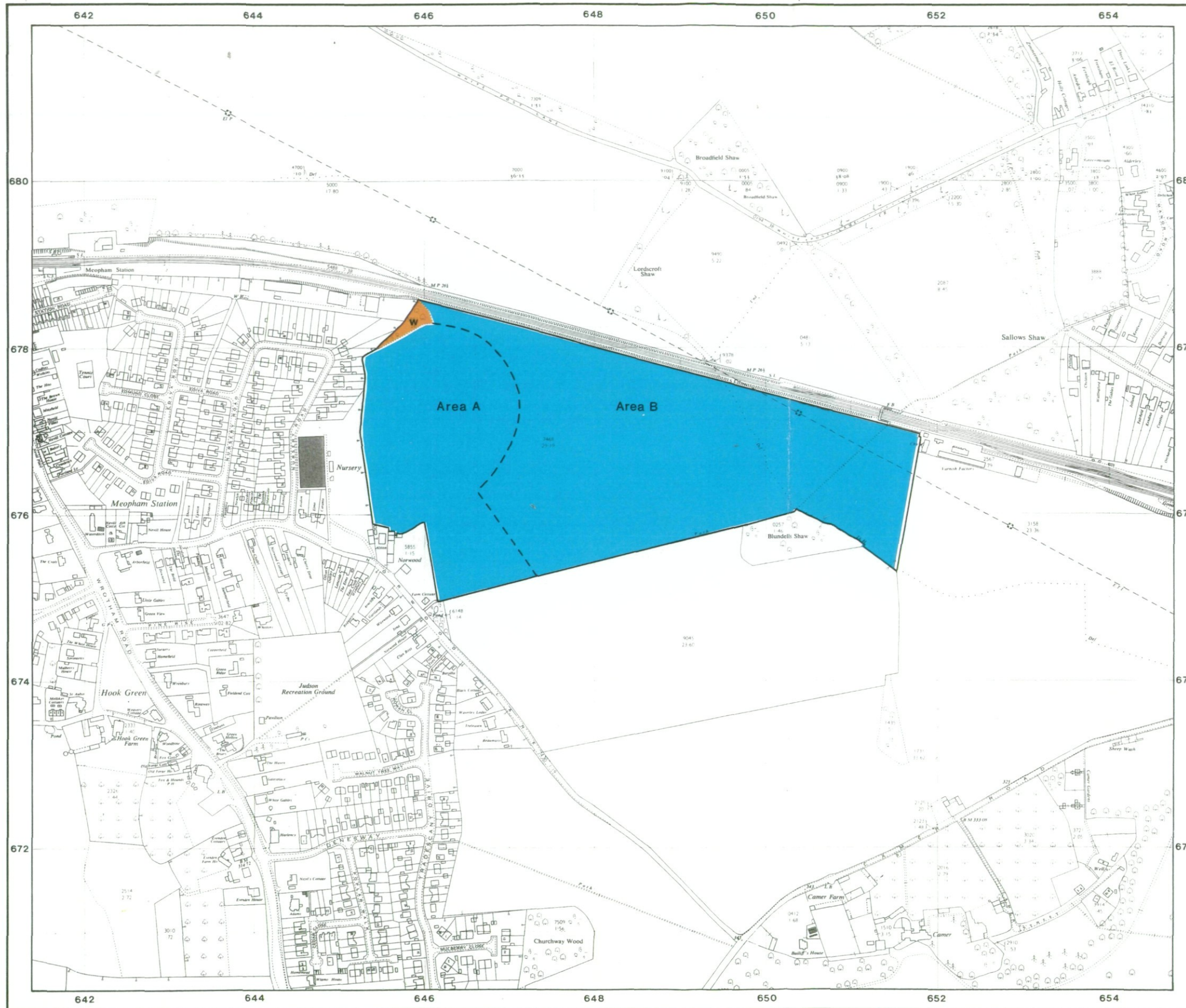


Melliker Farm, Meopham

Areas A and B.

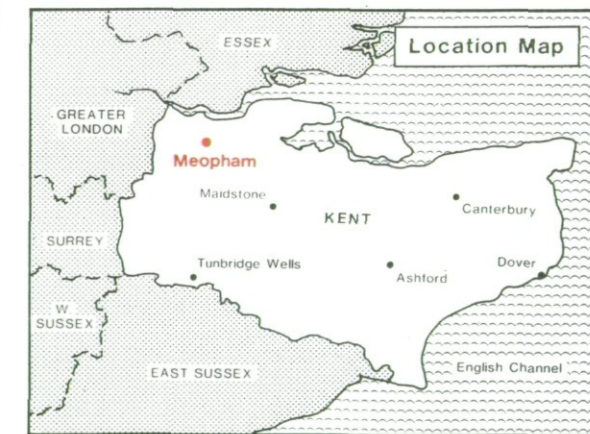
Agricultural Land Classification



AGRICULTURAL LAND				
Grade	Quality	Area	% of Total	
Grade 1	Not present	excellent	ha	%
Grade 2	Very good	14.32 ha	100%	
Grade 3a	Not present	good	ha	%
Grade 3b	Not present	moderate	ha	%
Grade 4	Not present	poor	ha	%
Grade 5	Not present	very poor	ha	%
Total area of agricultural land		14.32 ha		
Agricultural buildings		Not present		
Woodland		W		
Not surveyed		Not present		
NON-AGRICULTURAL LAND				
Land predominantly in urban use		Not present		
Land in non-agricultural use		Not present		
Total area of site		14.40 ha		

For further information consult "Agricultural Land Classification of England and Wales (Revised guidelines and criteria for grading the quality of agricultural land)", M.A.F.F., 1988.

SOURCE MAPS
O.S. 1:2500
TQ 6467/6567
6468/6568



Surveyed by the Resource Planning Group Nov./Dec. 1988
Map compiled and produced by the Cartographic Unit,
Farm and Countryside Service, South East Region, Reading.
Reference no. 2006/48/88

Ordnance Survey information reproduced with the sanction of
the Controller, H.M.S.O.

Reproduction of this map in whole or in part is prohibited without
the prior permission of M.A.F.F.

This map is accurate only at the scale shown.

Melliker Farm, Meopham

Areas C, D and E

Agricultural Land Classification



AGRICULTURAL LAND

Grade	Quality	Area	% of Total
Grade 1	Not present	excellent	ha %
Grade 2	Very good	28.16 ha	100 %
Grade 3a	Not present	good	ha %
Grade 3b	Not present	moderate	ha %
Grade 4	Not present	poor	ha %
Grade 5	Not present	very poor	ha %

Total area of agricultural land 28.16 ha

Agricultural buildings	Not present
Woodland	W
Not surveyed	Not present

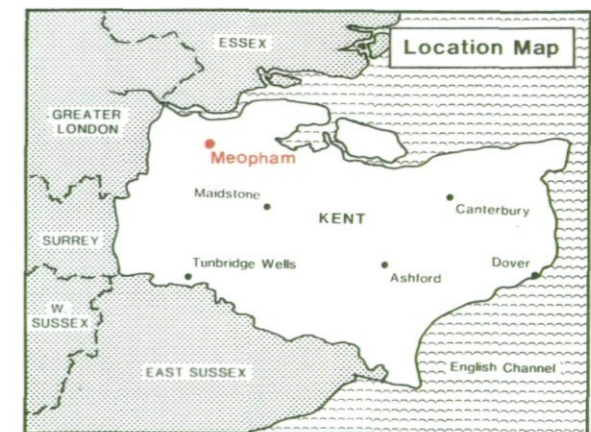
NON-AGRICULTURAL LAND

Land predominantly in urban use	Not present
Land in non-agricultural use	Not present
Total area of site	29.51 ha

For further information consult "Agricultural Land Classification of England and Wales (Revised guidelines and criteria for grading the quality of agricultural land)", M.A.F.F., 1988.

SOURCE MAPS

O.S. 1:2,500
TQ 6466/6566
6467/6567



Surveyed by the Resource Planning Group Nov./Dec. 1988
Map compiled and produced by the Cartographic Unit,
Farm and Countryside Service, South East Region, Reading.
Reference no. 2006/48/88

Ordnance Survey information reproduced with the sanction of the Controller, H.M.S.O.

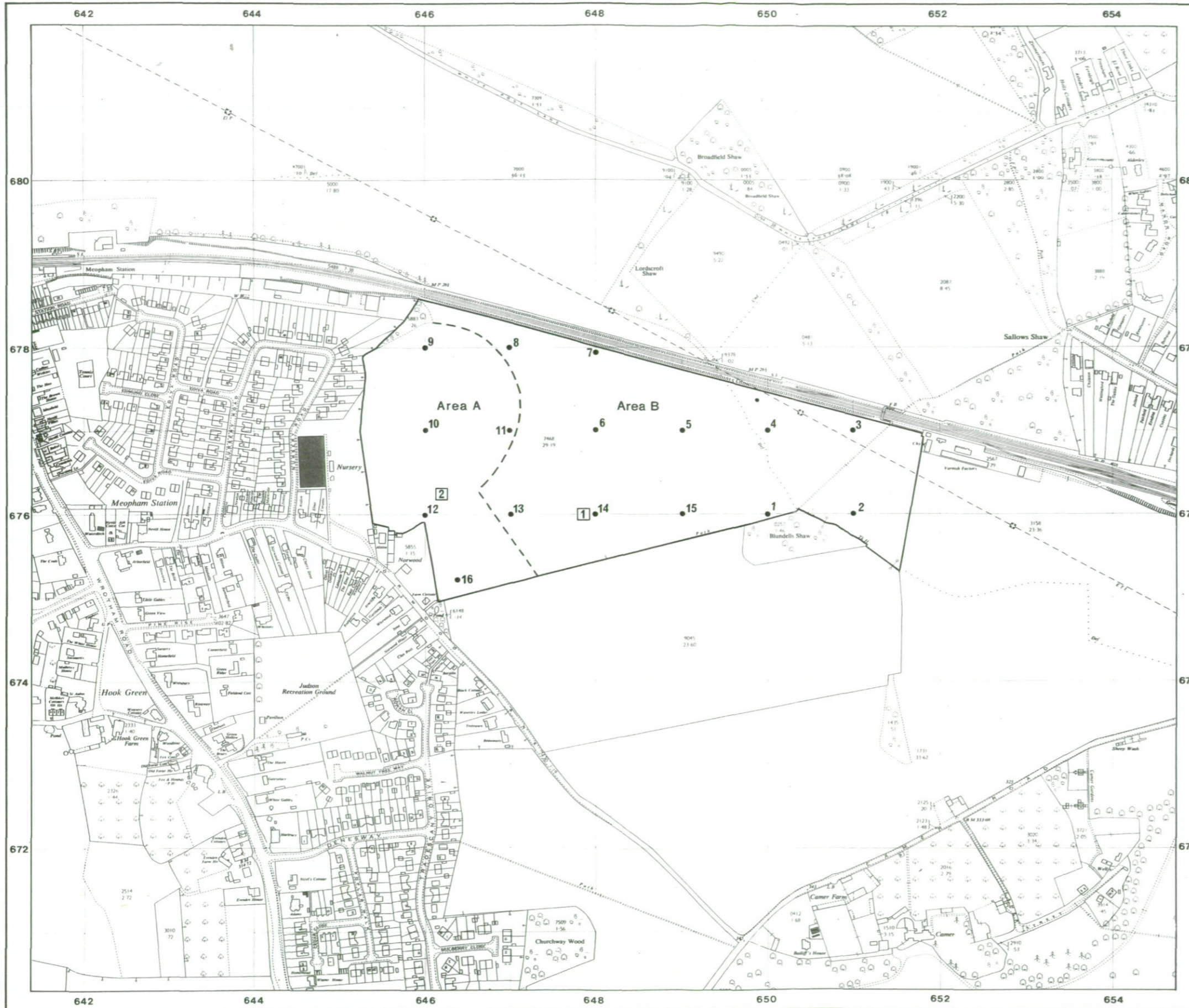
Reproduction of this map in whole or in part is prohibited without the prior permission of M.A.F.F.

This map is accurate only at the scale shown.

Melliker Farm, Meopham

Areas A and B.

Location of Auger Borings

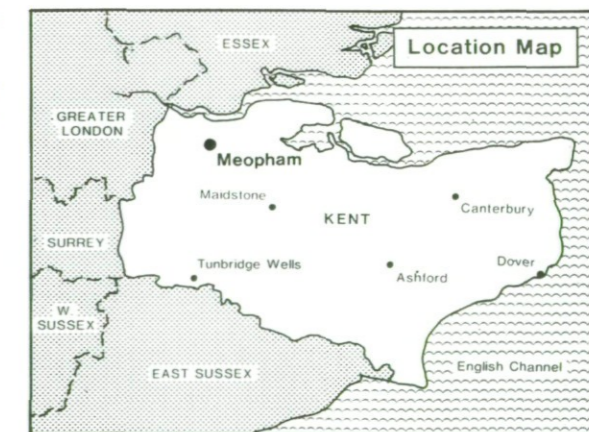


- 5 Auger boring
- 2 Profile pit

Surveyed by the Resource Planning Group
 Map compiled and produced by the Cartographic Unit,
 Farm and Countryside Service, South East Region, Reading.

Reference no. 2006/48/88

SOURCE MAPS
 O.S. 1:2500
 TQ 6467/6567
 6468/6568



Ordnance Survey information reproduced with the sanction of
 the Controller, H.M.S.O.

Reproduction of this map in whole or in part is prohibited without
 the prior permission of M.A.F.F.

This map is accurate only at the scale shown.

Melliker Farm, Meopham Areas C, D and E

Location of Auger Borings



- 5 Auger boring
- 2 Profile pit

Surveyed by the Resource Planning Group
 Map compiled and produced by the Cartographic Unit,
 Farm and Countryside Service, South East Region, Reading.

Reference no. 2006/48/88

SOURCE MAPS
 O.S. 1:2500
 TQ 6466/6566
 6467/6567



Ordnance Survey information reproduced with the sanction of
 the Controller, H.M.S.O.

Reproduction of this map in whole or in part is prohibited without
 the prior permission of M.A.F.F.

This map is accurate only at the scale shown.