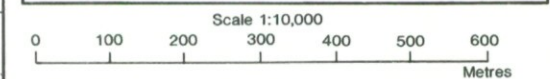


**Agricultural Land Classification**  
**Vale of the White Horse Local Plan**  
**Site H18 : Land at Chain Hill Road, Wantage.**

Agricultural Land		
Grade	Quality	Area(ha)
1	Excellent	nil
2	Very Good	nil
3a	Good	4.6
3b	Moderate	0.5
4	Poor	nil
5	Very Poor	nil

Other Land Categories		
		Area (ha)
[Red box with asterisk]	Urban	nil
[Orange box with asterisk]	Non-Agricultural	nil
[Brown box with W]	Woodland	nil
[Pink box with asterisk]	Agricultural Buildings	nil
[White box with asterisk]	Open Water	nil
[Dotted box]	Not Surveyed	nil
Total agricultural land area		5.1
Total survey area		5.1



Further details contained in MAFF (1988) Agricultural Land Classification of England and Wales - Revised guidelines and criteria for grading the quality of agricultural land. MAFF (Publications), London SE99 7TP.

The information is accurate at the base map scale but any enlargement would be misleading.

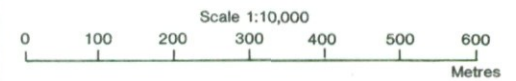
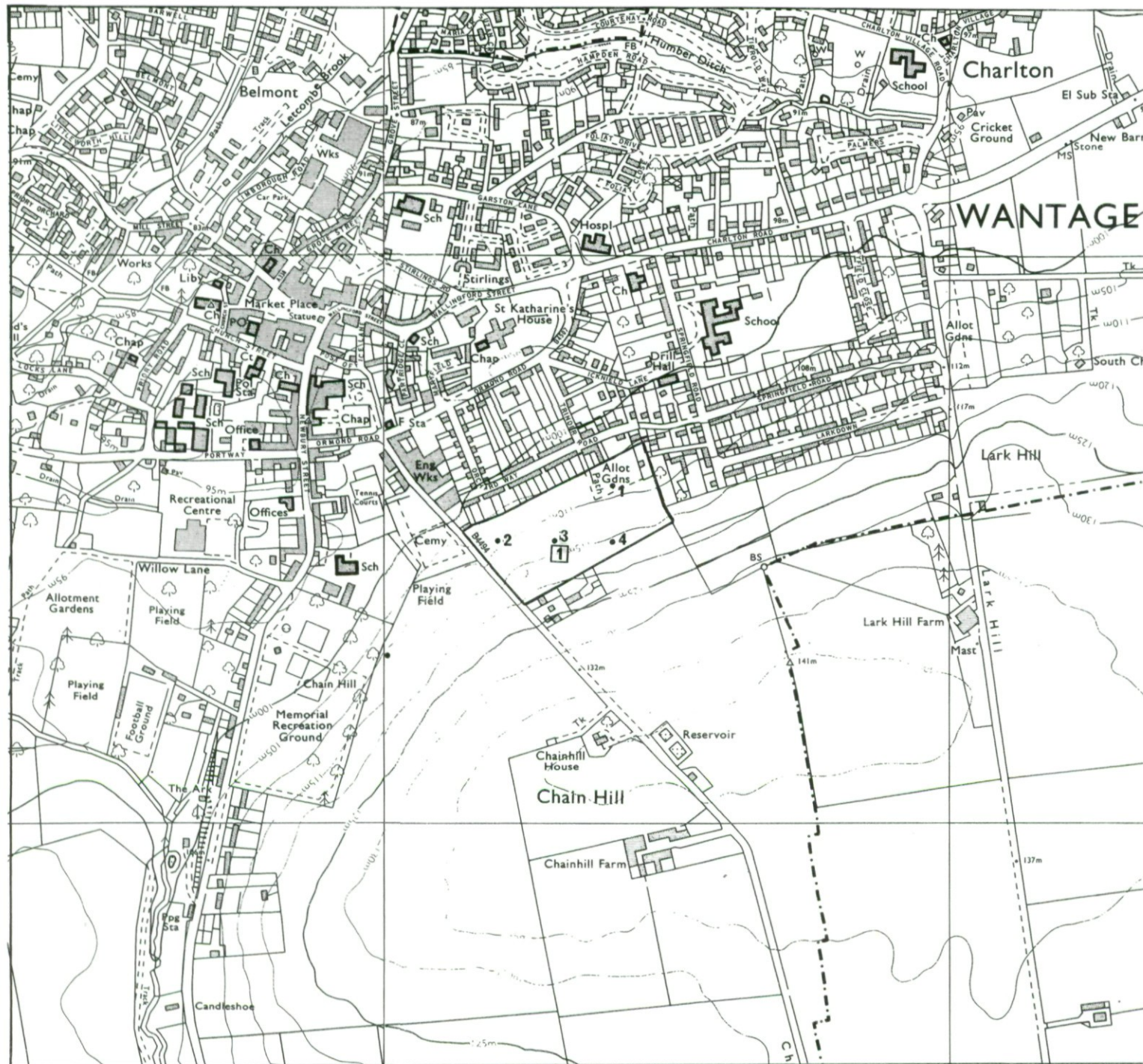
Reproduction in whole or part by any means is prohibited without the prior permission of MAFF.

Surveyed and drawn by the Resource Planning Team, ADAS Statutory Unit, Guildford, 1983. Based on the 1973 Ordnance Survey 10 000 map with the permission of the Controller of Her Majesty's Stationery Office. Source Map(s) SU 38 NE SU 48 NW Reference no. 3304/230/94 EL 33/127 © Crown Copyright Reserved 1994



**Location of Auger Borings  
Vale of the White Horse Local Plan  
Site H18 : Land at Chain Hill Road,  
Wantage.**

- 5 Auger boring
- ② Profile pit



The information is accurate at the base map scale but any enlargement would be misleading.  
Reproduction in whole or part by any means is prohibited without the prior permission of MAFF.

Surveyed and drawn by the Resource Planning Team, ADAS Statutory Unit, Guildford  
Based on the 1983 Ordnance Survey 10,000 map with the permission of the  
Controller of Her Majesty's Stationery Office.  
Source Map(s) SU 38 NE SU 48 NW  
Reference no. 3304/230/94 EL 33/127 © Crown Copyright Reserved 1994