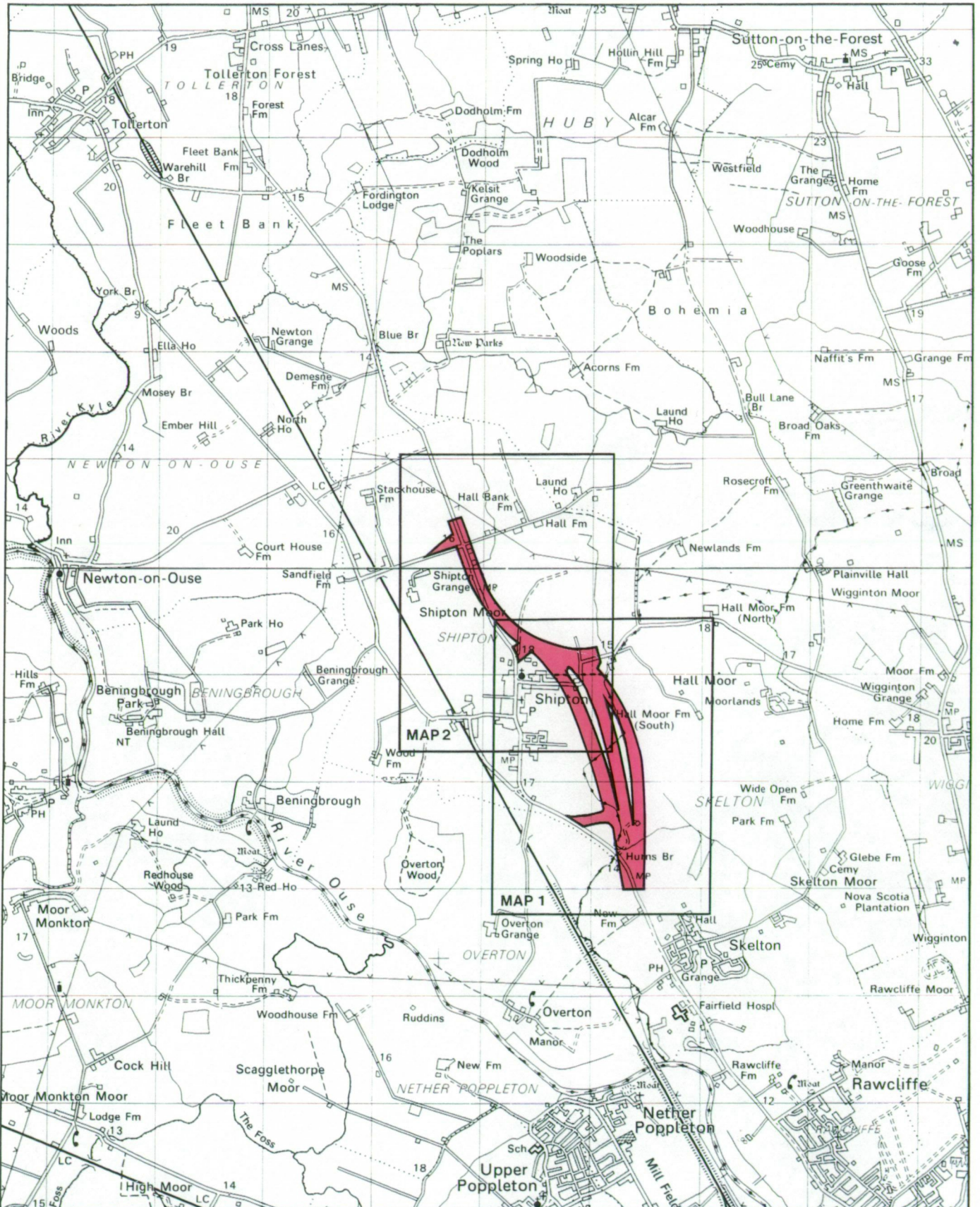








SHIPTON-BY-BENINGBROUGH BY PASS LOCATION










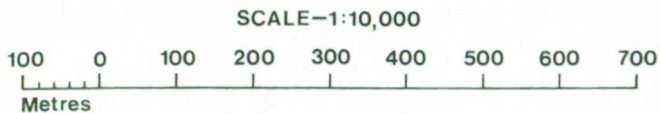
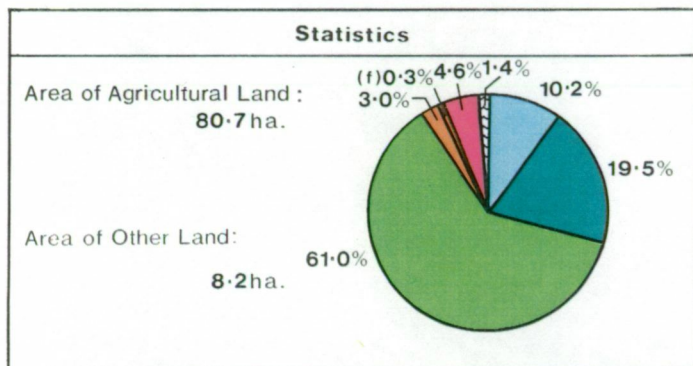
Base maps reproduced from O.S 1:50,000 sheets 100 & 105

SHIPTON-BY-BENINGBROUGH BY PASS LEGEND

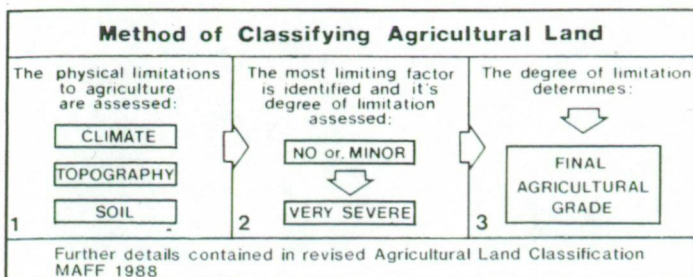
Agricultural Land Classification

Agricultural Land			
Agricultural Grades		Agricultural Land Quality	Area within the site (ha.)
Grade 1		Excellent	Nil
Grade 2		Very Good	9.1
Grade 3		Good	17.3
	Sub-Grade 3a		
Grade 4		Moderate	54.3
	Sub-Grade 3b		
Grade 5		Poor	Nil
Grade 5		Very Poor	Nil

Land in Other Categories		
		Area within the site (ha.)
Urban <i>Including housing, industry, commerce, derelict land, sports facilities, transport.</i>		4.1
Non-agricultural <i>Including golf courses, parks, sports fields, allotments, airfields.</i>		2.6
Woodland <i>Farm woodland</i>		0.3
<i>Commercial woodland</i>		Nil
Agricultural buildings <i>Including glasshouses</i>		Nil
Open water		1.2
Land not surveyed		Nil

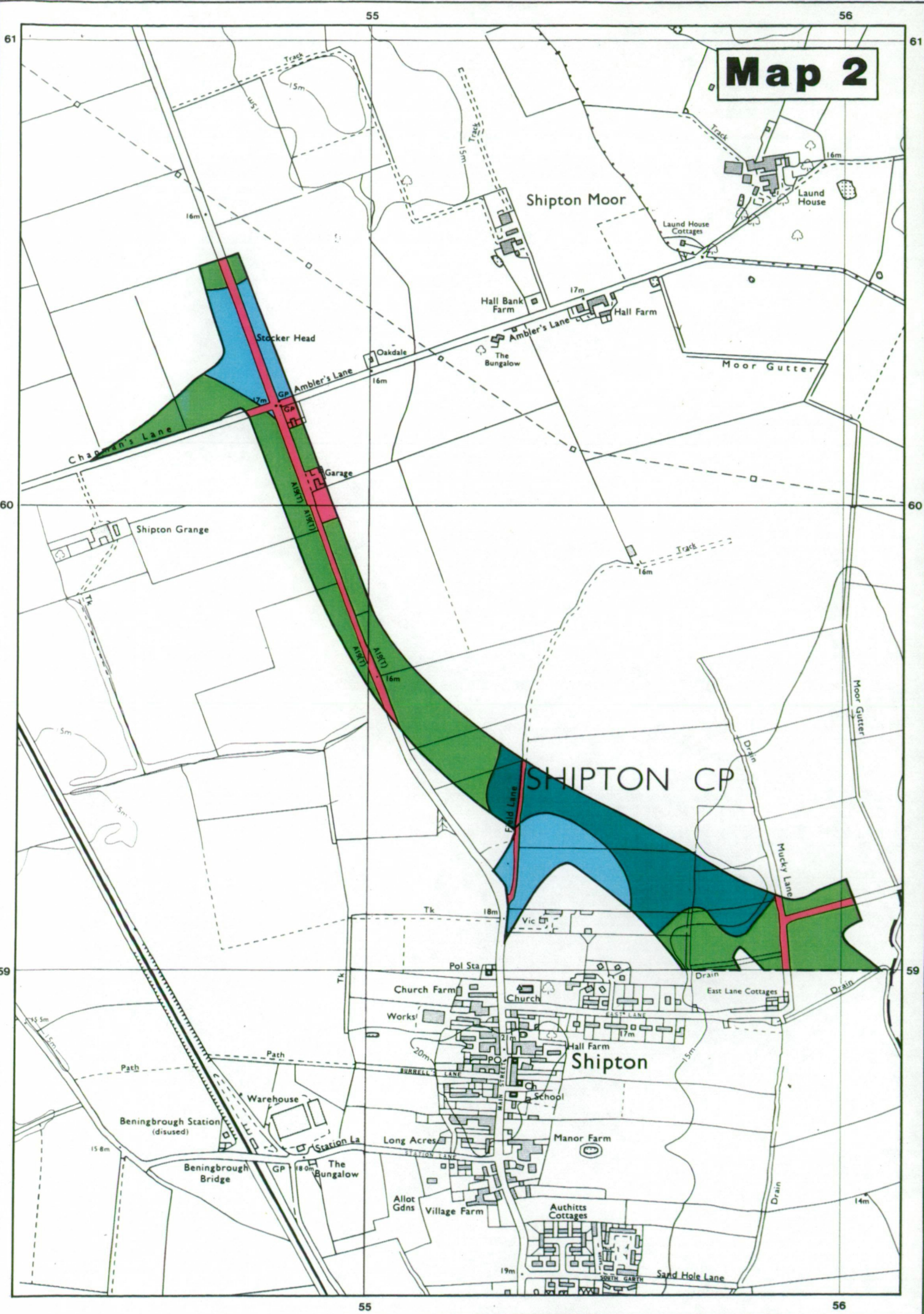


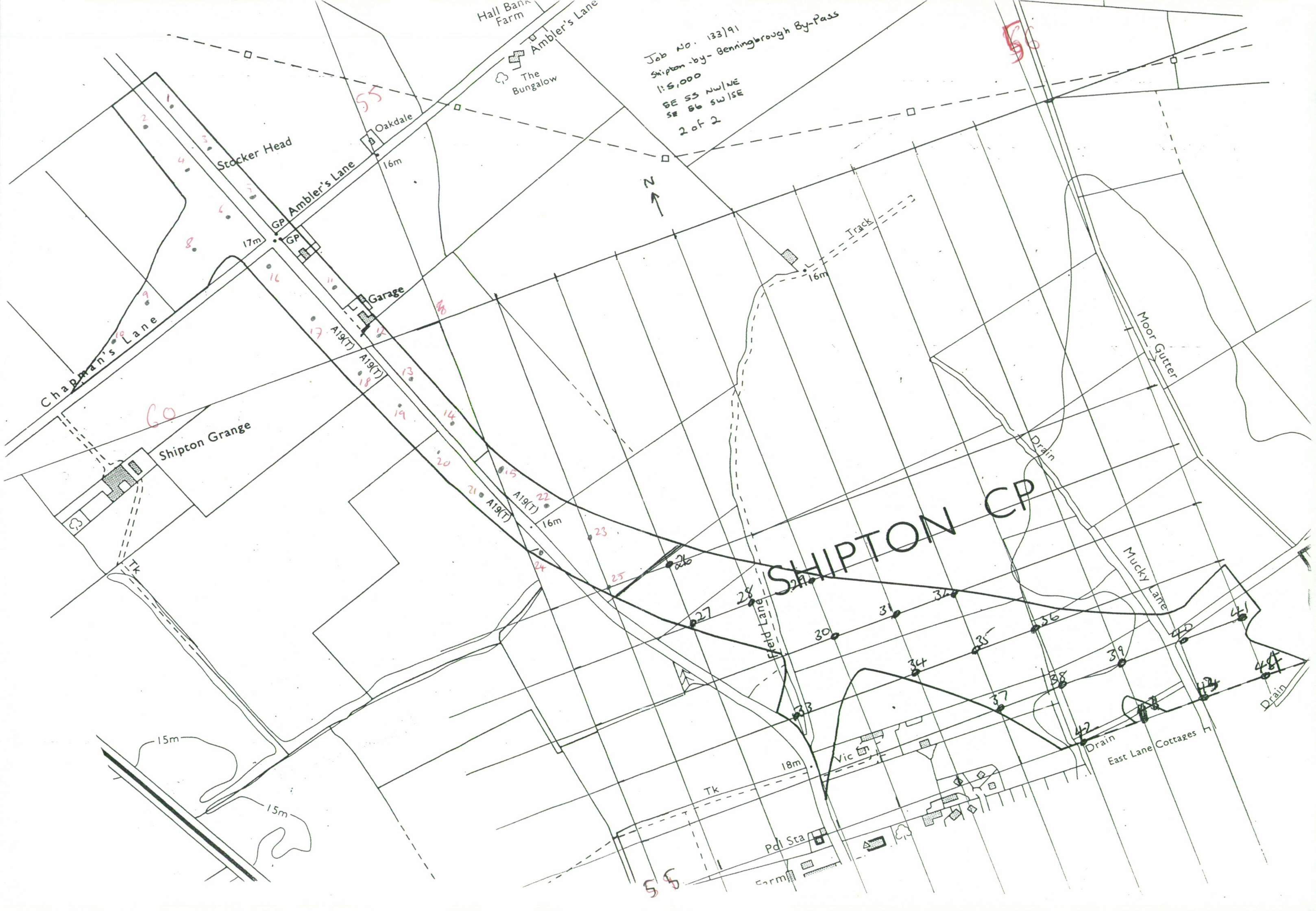
Ministry of Agriculture,
Fisheries and Food.



<p>Information compiled by Resource Planning Group, Farm and Countryside Service, Leeds R.O. Map produced by Resource Planning Cartographic Unit, Project Number 133/91 Ordnance Survey maps reproduced with the permission of the Controller, H.M.S.O. © Crown Copyright Reserved 1992</p>	SOURCE MAPS	
	1:10,000	
	SE 56 SW	SE 56 SE
	SE 55 NW	SE 55 NE

Map 2





Job No. 133/91
Shipton-by-Benningbrough By-Pass
1:5,000
SE 55 NW/NE
SE 66 SW/SE
2 of 2

SHIPTON CP

Hall Bank Farm

Ambler's Lane
The Bungalow

Stocker Head

Oakdale

Ambler's Lane

Garage

Chapman's Lane

Shipton Grange

Moor Gutter

Mucky Lane

East Lane Cottages

Pdl Sta

Vic

55

55

60

1

2

3

4

5

6

7

8

9

10

11

12

13

14

15

16

17

18

19

20

21

22

17m

16m

16m

16m

16m

16m

16m

16m

15m

15m

18m

TK

TK

TK

TK

TK

TK

TK

TK

TK

TK

TK

TK

TK

TK

TK

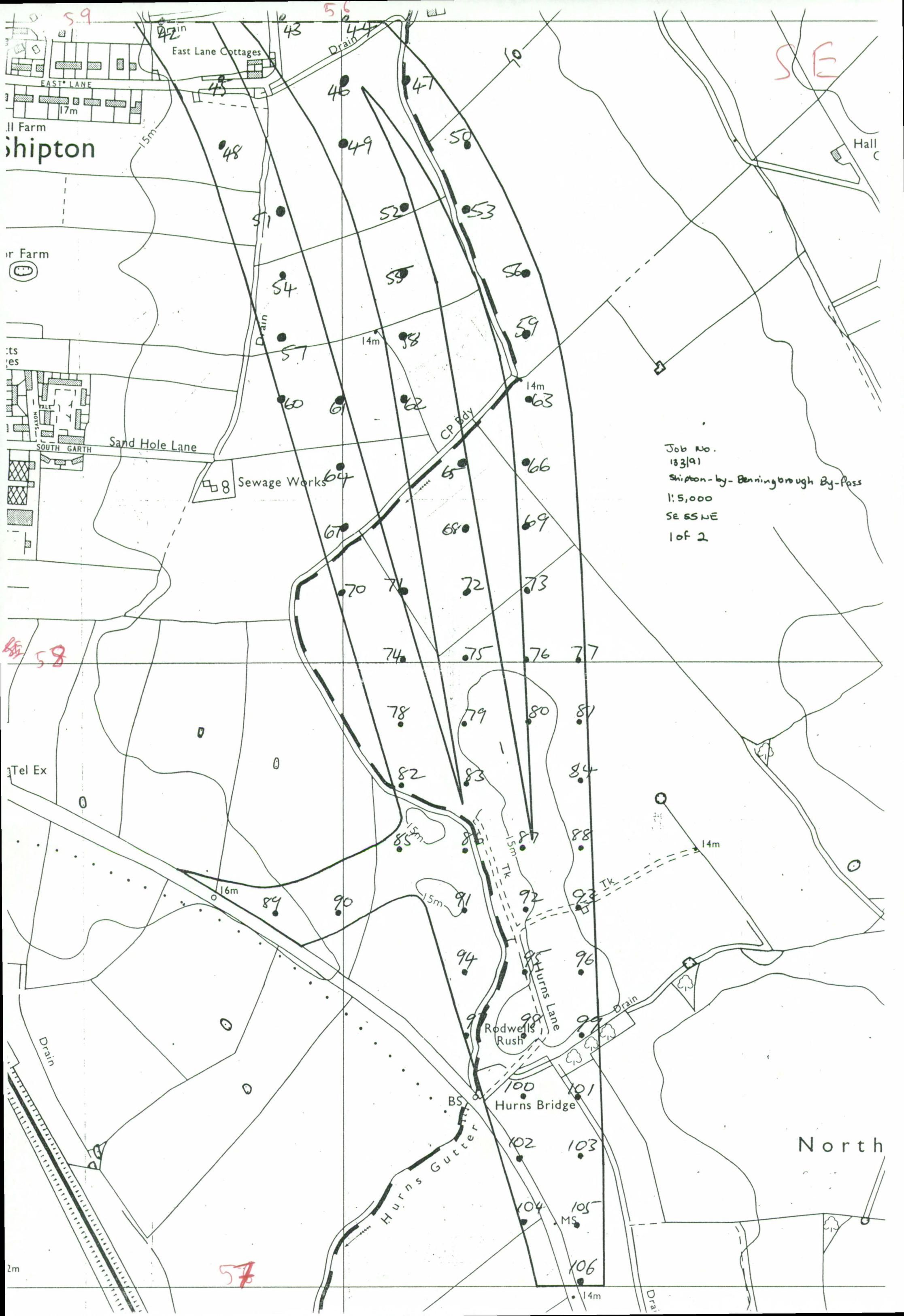
TK

TK

TK

TK

TK



Job No.
183191
Shipton-by-Benningbrough By-pass
1:5,000
SE 65 NE
1 of 2

SE

North

59
East Lane Cottages
EAST LANE
17m
15m
Shipton

or Farm

ts
es

SAND HOLE LANE
SOUTH GARTH
Sand Hole Lane

Sewage Works

Tel Ex

Rodwells
Rush

Hurns Bridge

Hurns Gutter

2m

57

14m