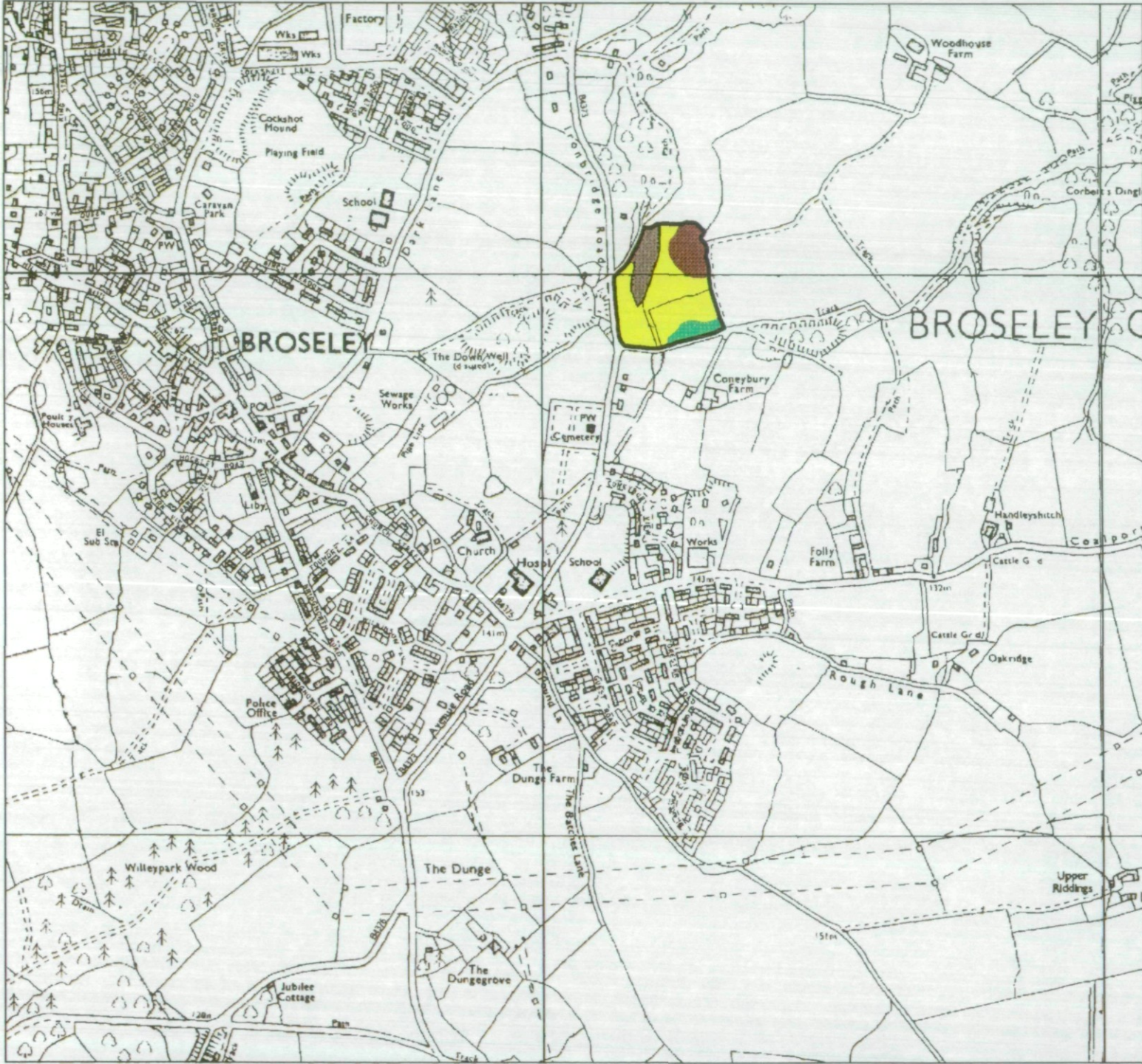



Agricultural Land Classification

Shropshire S.P, Broseley Ironbridge Road (East)



Legend

	Quality	Area (ha)
Grade 1	Excellent	Nil
Grade 2	Very Good	Nil
Grade 3a	Good	Nil
Grade 3b	Moderate	0.3
Grade 4	Poor	2.0
Grade 5	Very Poor	0.5
	Agricultural land not surveyed	Nil
	Other land	0.5
	Boundary of survey area	
Total agricultural land area		2.8
Total survey area		3.3
* Not present within survey area		



Further details contained in MAFF (1988) Agricultural Land Classification of England and Wales - Revised guidelines and criteria for grading the quality of agricultural land, MAFF (publications), London SE99 7TP. The information is accurate at base map scale but any enlargement would be misleading. Reproduction in whole or in part by any means is prohibited without the prior permission of MAFF.

Surveyed and drawn by FRCA, Wolverhampton.
 Reproduced from the 1996 Ordnance Survey 1:10000 mapping with the permission of the Controller of Her Majesty's Stationery Office
 © Crown Copyright. Unauthorised reproduction infringes Crown copyright and may lead to prosecution or civil proceedings.
 Source map(s) : SJ60SE
 Job reference no: 090/98
 MAFF Licence No: GD272361

Agricultural Land Classification

Shropshire S.P, Broseley
Ironbridge Road (East)


Sample Point Map

Legend

- 1 Location of soil pit
- 1 Location of auger sample point



Boundary of
survey area



Further details contained in MAFF (1988) Agricultural Land Classification of England and Wales - Revised guidelines and criteria for grading the quality of agricultural land, MAFF (publications), London SE99 7TP. The information is accurate at base map scale but any enlargement would be misleading. Reproduction in whole or in part by any means is prohibited without the prior permission of MAFF.

Surveyed and drawn by FRCA, Wolverhampton.
Reproduced from the 1996 Ordnance Survey 1:10000 mapping with the permission of the Controller of Her Majesty's Stationery Office
© Crown Copyright. Unauthorised reproduction infringes Crown copyright and may lead to prosecution or civil proceedings.
Source maps) : SJ60SE
Job reference no: 090/98 MAFF Licence No: GD272361

