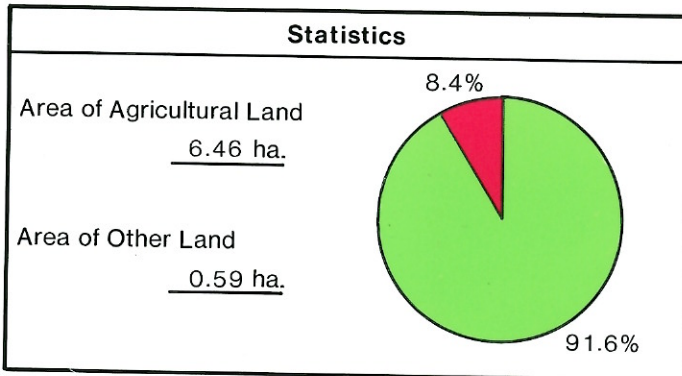


HARROGATE LOCAL PLAN

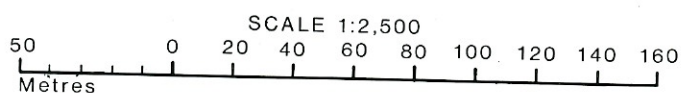
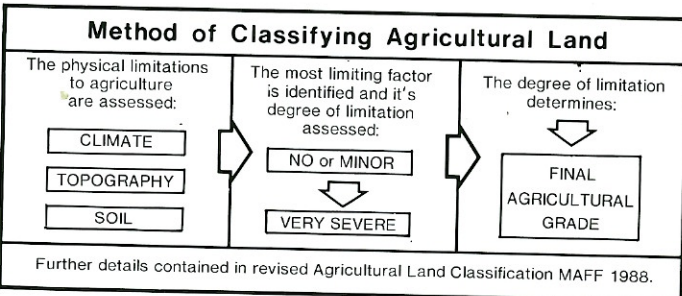
Site 4

Agricultural Land Classification

Agricultural Land		
Agricultural Grades	Agricultural Land Quality	Area within the site (ha.)
GRADE 1	Excellent	Nil
GRADE 2	Very Good	Nil
GRADE 3	Good	Nil
Sub Grade 3a		
Sub Grade 3b	Moderate	6.46
GRADE 4	Poor	Nil
GRADE 5	Very Poor	Nil



Land in Other Categories		Area within the site (ha.)
Urban Including housing, industry, commerce, derelict land, sports facilities, transport	0.59	
Non-agricultural Including golf courses, parks, sports fields, allotments, airfields	Nil	
Woodland Farm Woodland	Nil	
Commercial Woodland	Nil	
Agricultural buildings Including glasshouses	Nil	
Open water	Nil	
Land not surveyed	Nil	



MAFF Ministry of Agriculture, Fisheries and Food.

Information compiled by Resource Planning Team
ADAS Statutory Group Leeds.
Map produced by Resource Planning Cartographic Unit.
Project Number 13/93
Ordnance Survey maps reproduced with the permission of the Controller H.M.S.O.
© Crown Copyright Reserved 1993

SOURCE MAPS
1:10,000
SE 25 NE

