














# HOOD HILL, KILBURN


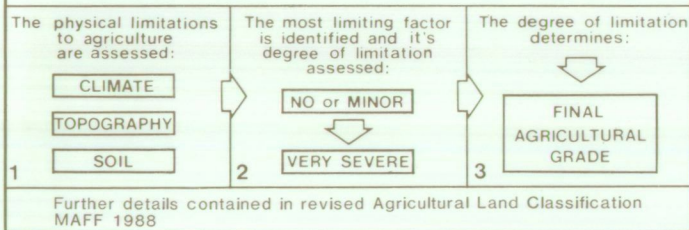
## Proposed Afforestation

### Agricultural Land Classification

Agricultural Land			
Agricultural Grades		Agricultural Land Quality	Area within the site (ha.)
Grade 1		Excellent	Nil
Grade 2		Very Good	Nil
Grade 3		Good	11.0 ha.
	Sub-Grade 3a		
Grade 4		Moderate	9.4 ha.
	Sub-Grade 3b		
Grade 4		Poor	6.7 ha.
Grade 5		Very Poor	0.6 ha.

Land in Other Categories		Area within the site (ha.)
Urban <i>Including housing industry, commerce, derelict land, sports facilities, transport.</i>		Nil
Non-agricultural <i>Including golf courses, parks, sports fields, allotments, airfields</i>		Nil
Woodland <i>Farm woodland</i>		Nil
<i>Commercial woodland</i>		Nil
Agricultural buildings <i>Including glasshouses</i>		Nil
Open water		Nil
Land not surveyed		Nil

### Method of Classifying Agricultural Land

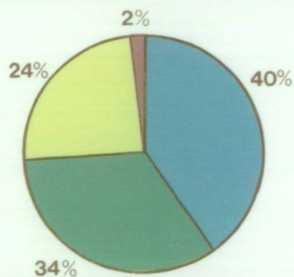


Ministry of Agriculture,  
Fisheries and Food.


### Statistics

Area of Agricultural Land:  
27.7 ha.

Area of Other Land:  
0.0 ha.



SCALE - 1:5,000



### Location Map



Information compiled by Resource Planning Group,  
Farm and Countryside Service, Leeds R.O.  
Map produced by Resource Planning Cartographic Unit.  
Project Number 40/89

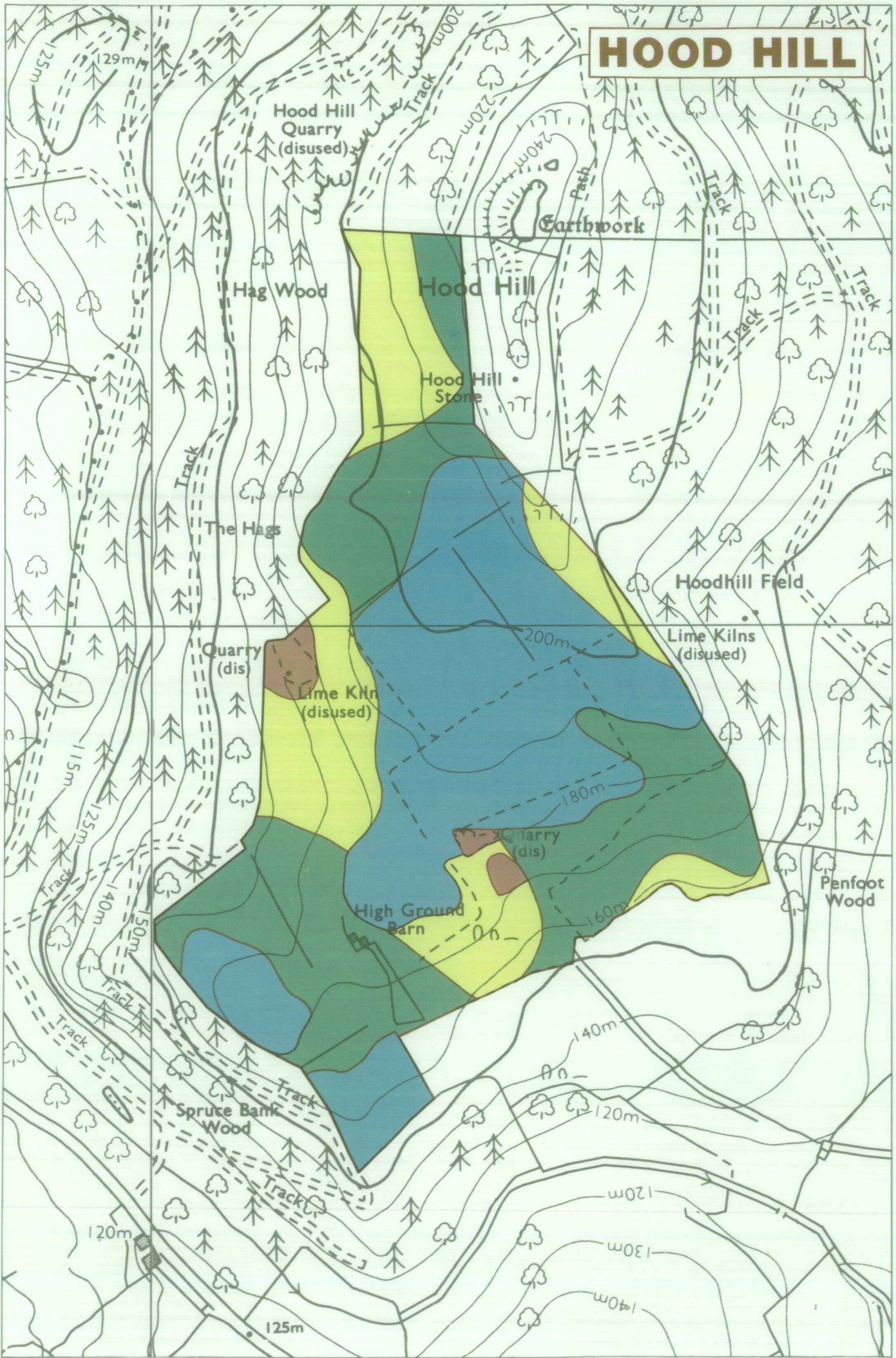
Ordnance Survey maps reproduced with the  
permission of the Controller, H.M.S.O.

© Crown Copyright Reserved 1989

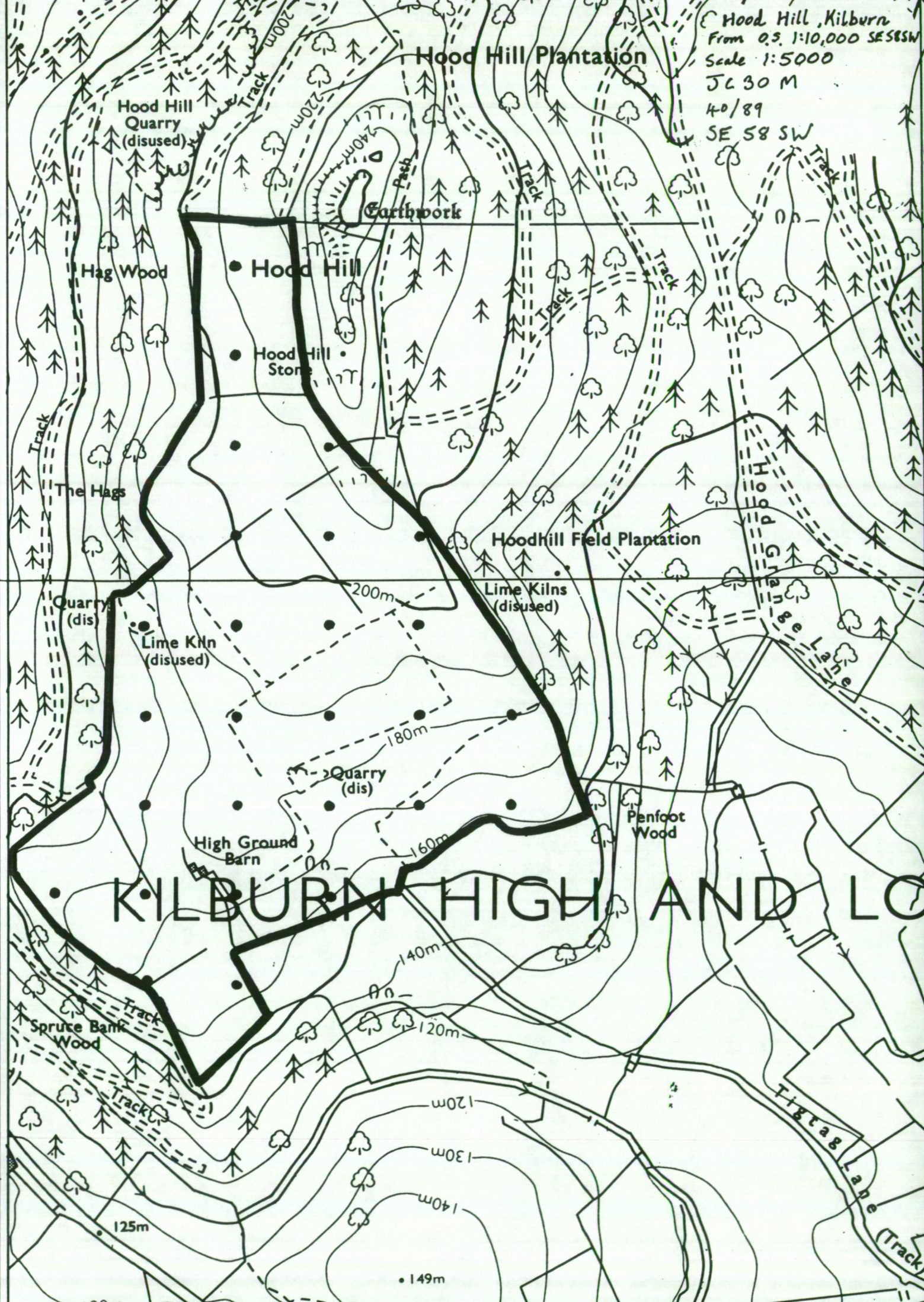
### SOURCE MAPS

SE 1:10,000  
48 SE 58 SW

# HOOD HILL



Hood Hill, Kilburn  
From O.S. 1:10,000 SE58SW  
Scale 1:5000  
JL 30 M  
40/89  
SE 58 SW



# KILBURN HIGH AND LOW