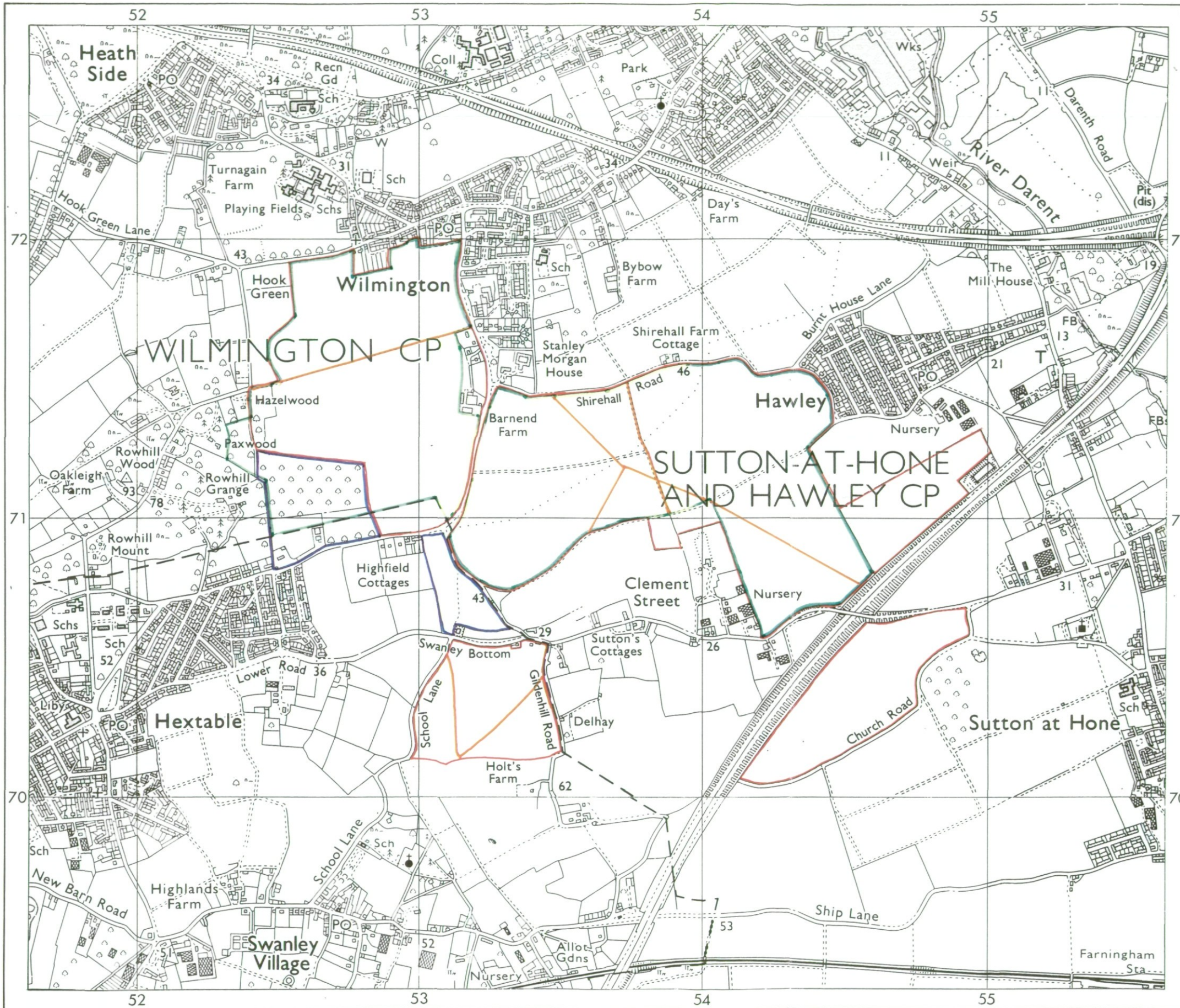


Farms affected by proposed golf course at Wilmington, Dartford, Kent.



- Land farmed by E. Williams Farmers Ltd.
- Land farmed by A. Winchester.
- Proposed boundary of golf course.
- Public rights of way across the farms.

Map compiled and produced by the Cartographic Unit, Resource Planning Team, Guildford Statutory Group, Agricultural Development and Advisory Service. MAFF Reference: EL 20/00084

SOURCE MAPS
TQ 46/56
TQ 47/57

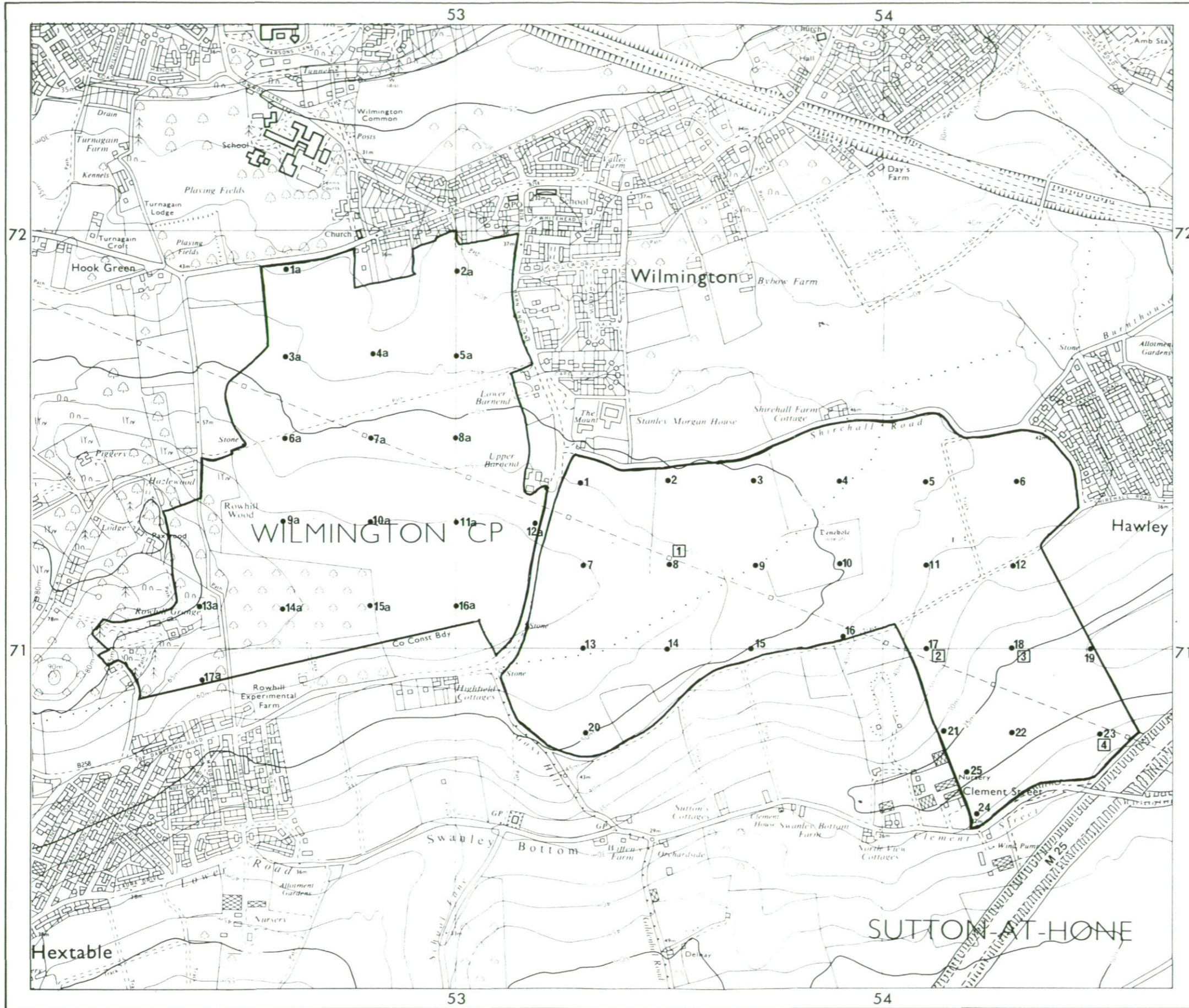


Ordnance Survey information reproduced with the sanction of the Controller, H.M.S.O.
 Reproduction of this map in whole or in part is prohibited without the prior permission of M.A.F.F.
 This map is accurate only at the scale shown.



Land at Wilmington, Dartford - Reconnaissance Survey

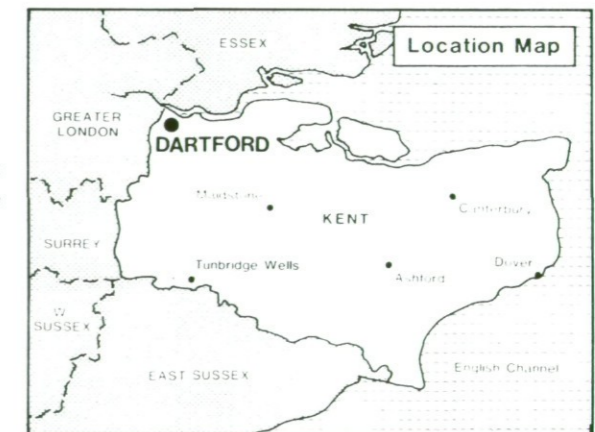
Location of Auger Borings



•5 Auger boring

Surveyed by the Resource Planning Group 3/92
 Map compiled and produced by the Cartographic Unit,
 Farm and Countryside Service, South East Region, Reading.
 Reference no. 2003/005/92

SOURCE MAPS
 TQ 57 SW



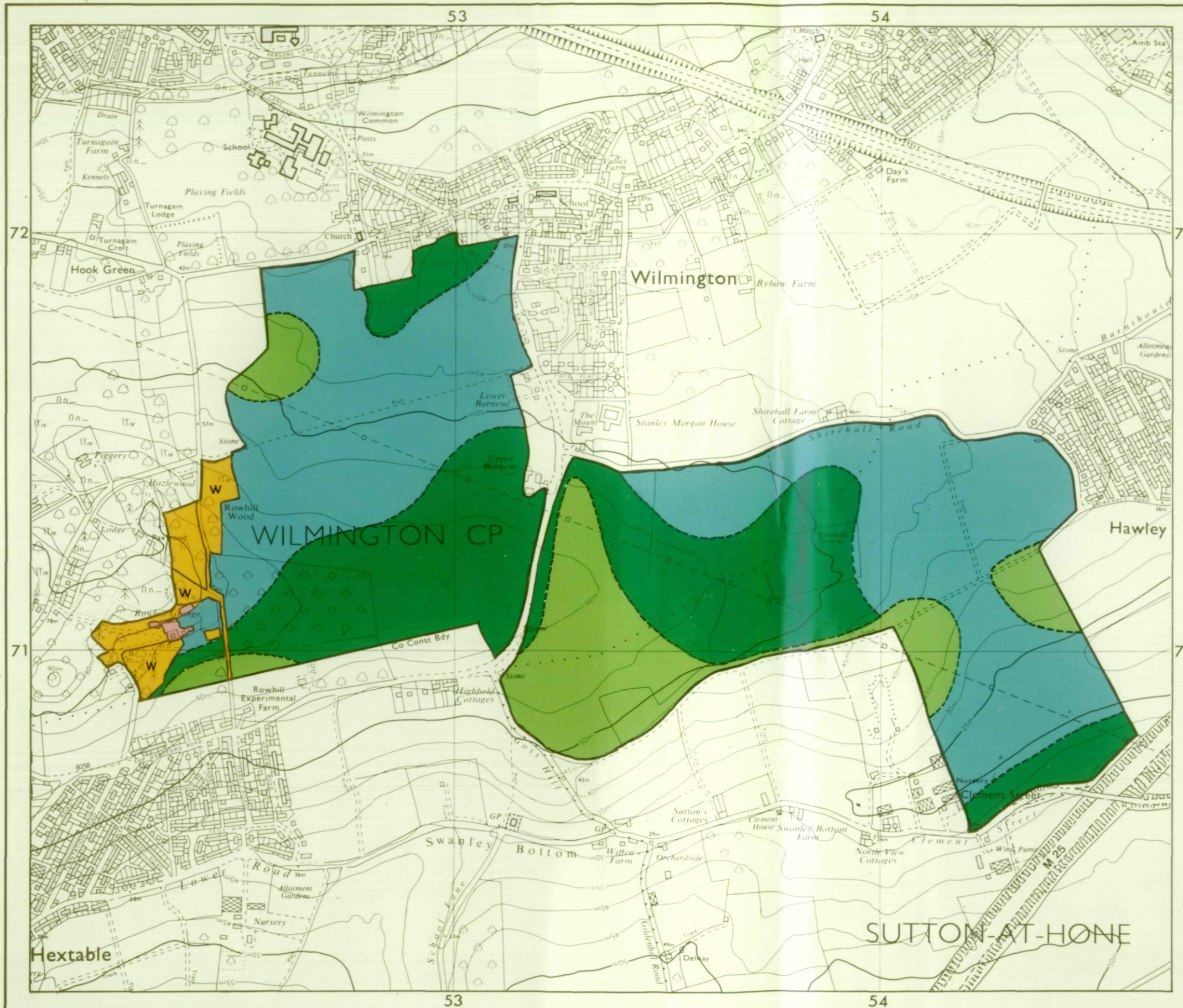
Ordnance Survey information reproduced with the sanction of
 the Controller, H.M.S.O.

Reproduction of this map in whole or in part is prohibited without
 the prior permission of M.A.F.F.

This map is accurate only at the scale shown.

Land at Wilmington, Dartford - Reconnaissance Survey

Agricultural Land Classification



AGRICULTURAL LAND

Grade	Quality	Area	% of Total
Grade 1	excellent	ha	%
Grade 2	very good	72.7 ha	48%
Grade 3a	good	51.9 ha	35%
Grade 3b	moderate	26.2 ha	17%
Grade 4	poor	ha	%
Grade 5	very poor	ha	%

Total area of agricultural land surveyed 150.8 ha

Approximate boundary -----

Agricultural buildings

Not present

Woodland

W

Not surveyed

Not present

NON-AGRICULTURAL LAND

Land predominantly in urban use

Not present

Land in non-agricultural use

Not present

Total area of site

157.4 ha

For further information consult "Agricultural Land Classification of England and Wales (Revised guidelines and criteria for grading the quality of agricultural land)", M.A.F.F., 1988.

SOURCE MAPS
TQ 57 SW



Surveyed by the Resource Planning Group 3/92
Map compiled and produced by the Cartographic Unit,
Farm and Countryside Service, South East Region, Reading.
Reference no. 2003/005/92

Ordnance Survey information reproduced with the sanction of
the Controller, H.M.S.O.

Reproduction of this map in whole or in part is prohibited without
the prior permission of M.A.F.F.

This map is accurate only at the scale shown.