

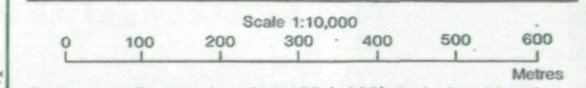


## Agricultural Land Classification M40 Proposed Motorway Service Area, Site 3, Lewknor (A)

Agricultural Land		
Grade	Quality	Area (ha)
1	Excellent	nil
2	Very Good	nil
3a	Good	13.0
3b	Moderate	15.8
4	Poor	nil
5	Very Poor	nil

Other Land Categories		
		Area (ha)
	Urban	5.3
	Non-Agricultural	nil
	Woodland	0.8
	Agricultural Buildings	nil
	Open Water	nil
	Not Surveyed	nil
Total agricultural land area		28.8
Total survey area		34.9
*Grade/category not present within survey area		

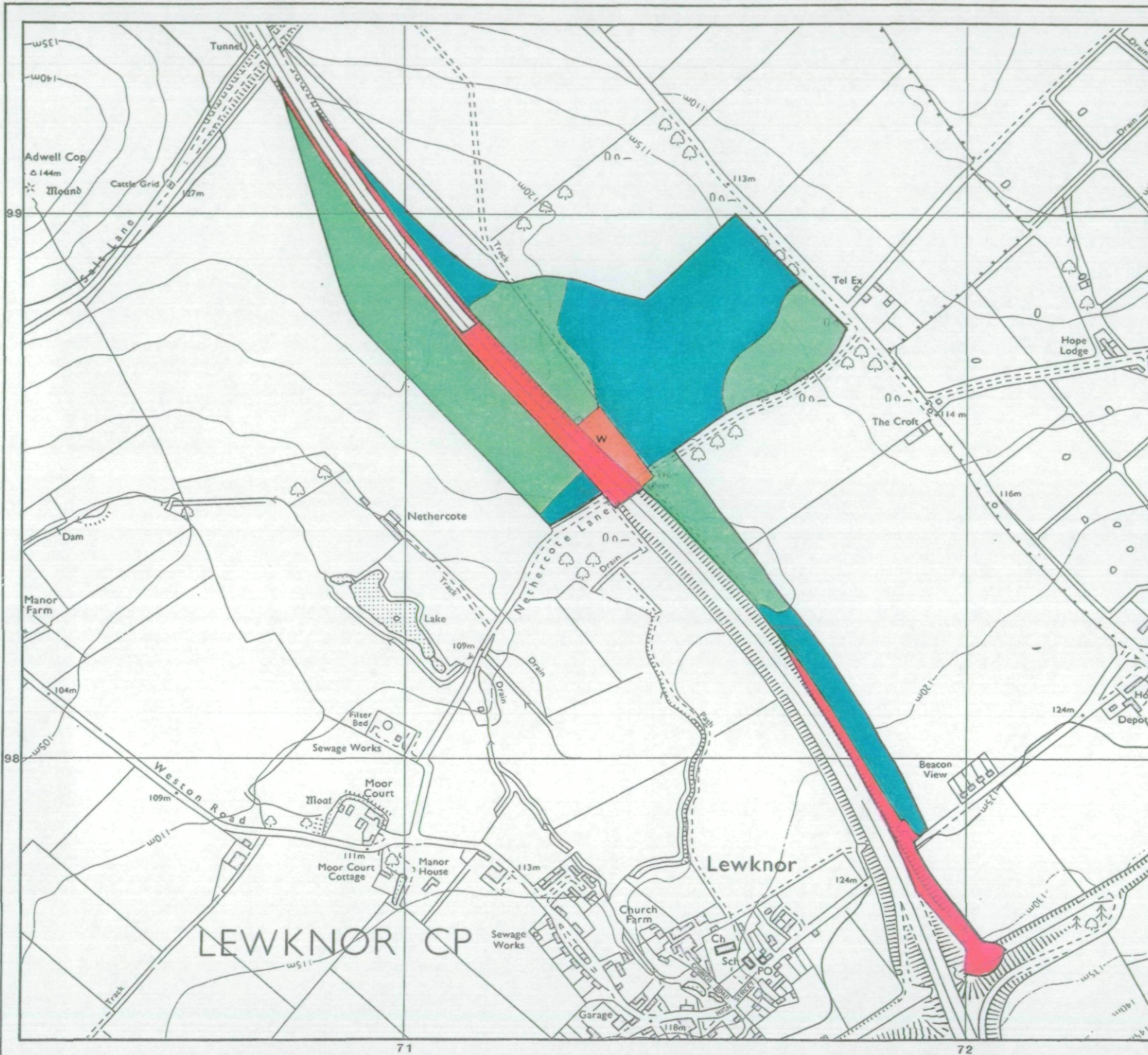


Further details contained in MAFF (1988) Agricultural Land Classification of England and Wales - Revised guidelines and criteria for grading the quality of agricultural land. MAFF (Publications), London SE99 7TP.

The information is accurate at the base map scale but any enlargement would be misleading.

Reproduction in whole or part by any means is prohibited without the prior permission of MAFF.

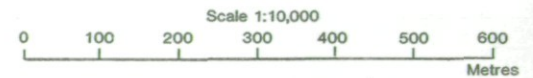
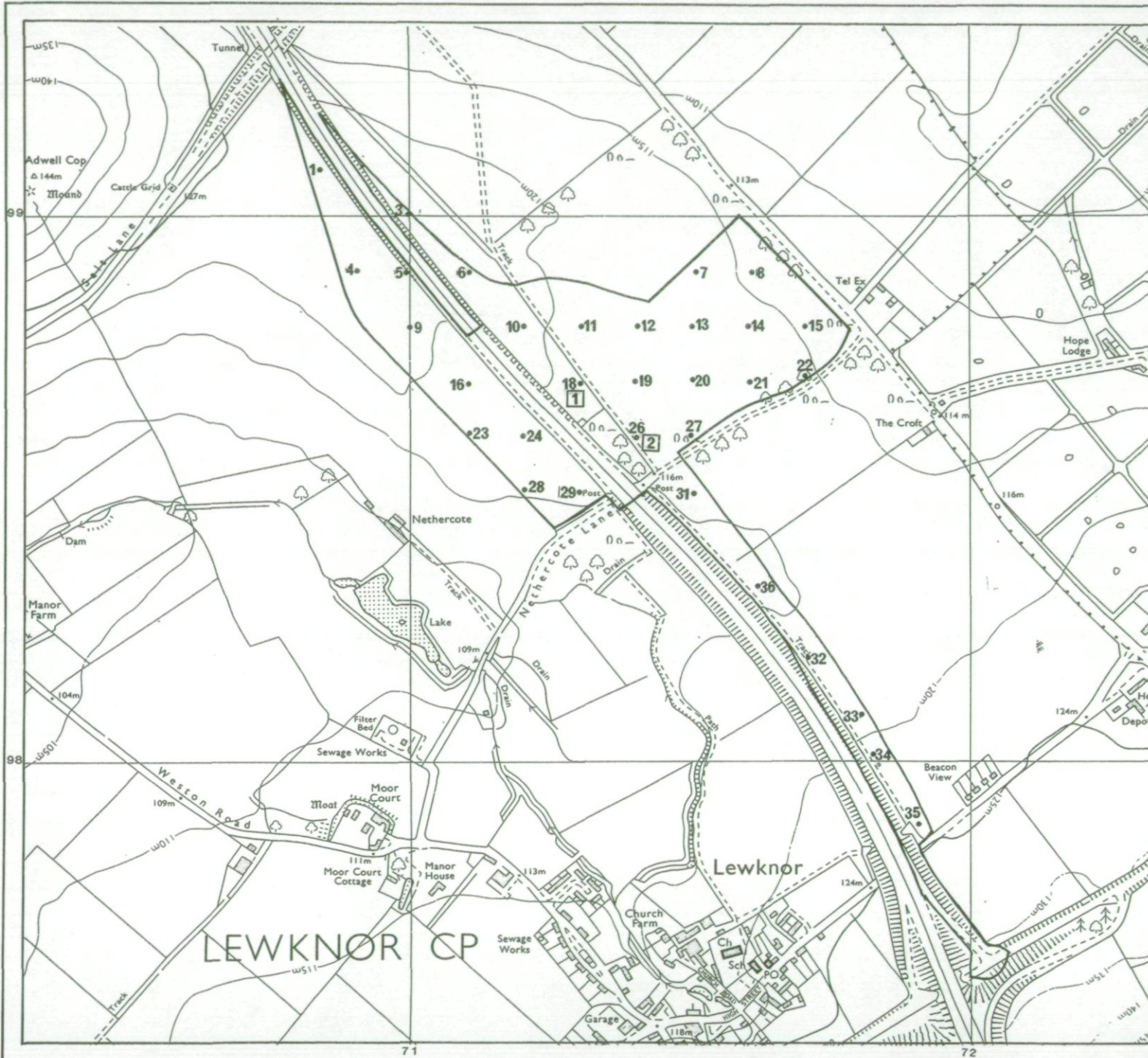
Surveyed and drawn by the Resource Planning Team, ADAS Statutory Unit, Guildford. Based on the 1981 Ordnance Survey 10,000 map with the permission of the Controller of Her Majesty's Stationery Office. Source Map(s) SU 79 NW. Reference no. 3303/207/94 EL 33/873 c Crown Copyright Reserved 1994





**Location of Auger Borings  
M40 Proposed Motorway Service  
Area,  
Site 3, Lewknor (A)**

- 5 Auger boring
- ② Profile pit



The information is accurate at the base map scale but any enlargement would be misleading.

Reproduction in whole or part by any means is prohibited without the prior permission of MAFF.

Surveyed and drawn by the Resource Planning Team, ADAS Statutory Unit, Guildford  
Based on the 1981 Ordnance Survey 10,000 map with the permission of the  
Controller of Her Majesty's Stationery Office.

Source Map(s) SU 79 NW  
Reference no. 3303/207/94 EL 33/873 © Crown Copyright Reserved 1994