














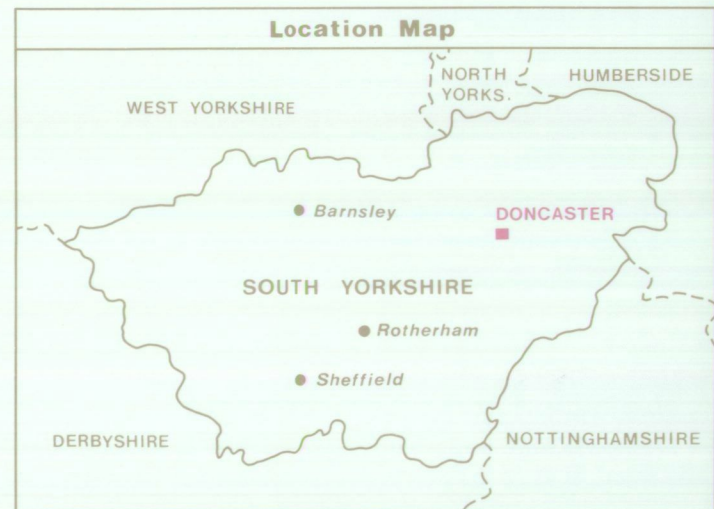
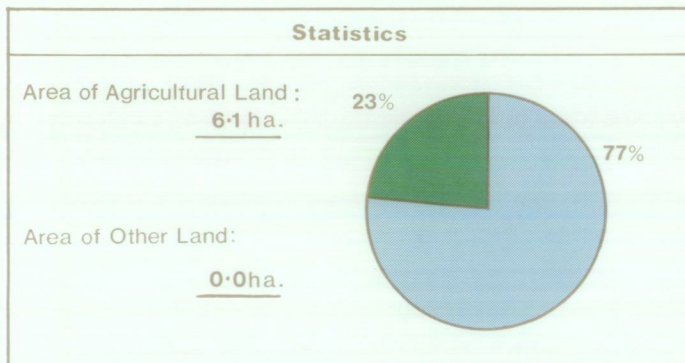
SUTTON QUARRY, DONCASTER

Proposed Quarry Extension

Agricultural Land Classification

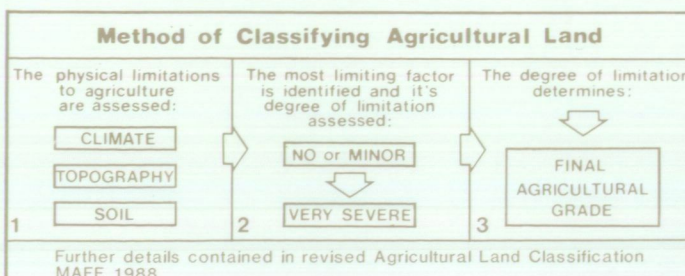
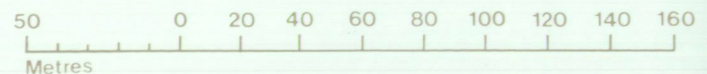
Agricultural Land		
Agricultural Grades	Agricultural Land Quality	Area within the site (ha.)
Grade 1	 Excellent	Nil
Grade 2	 Very Good	4.7
Grade 3	 Sub-Grade 3a Good	Nil
	 Sub-Grade 3b Moderate	1.4
Grade 4	 Poor	Nil
Grade 5	 Very Poor	Nil

Land in Other Categories		Area within the site (ha.)
Urban <i>Including housing industry, commerce, derelict land, sports facilities, transport.</i>		Nil
Non-agricultural <i>Including golf courses, parks, sports fields, allotments, airfields.</i>		Nil
Woodland <i>Farm woodland</i>		Nil
	<i>Commercial woodland</i>	
Agricultural buildings <i>Including glasshouses</i>		Nil
Open water		Nil
Land not surveyed		Nil



Ministry of Agriculture,
Fisheries and Food.

SCALE - 1:2,500

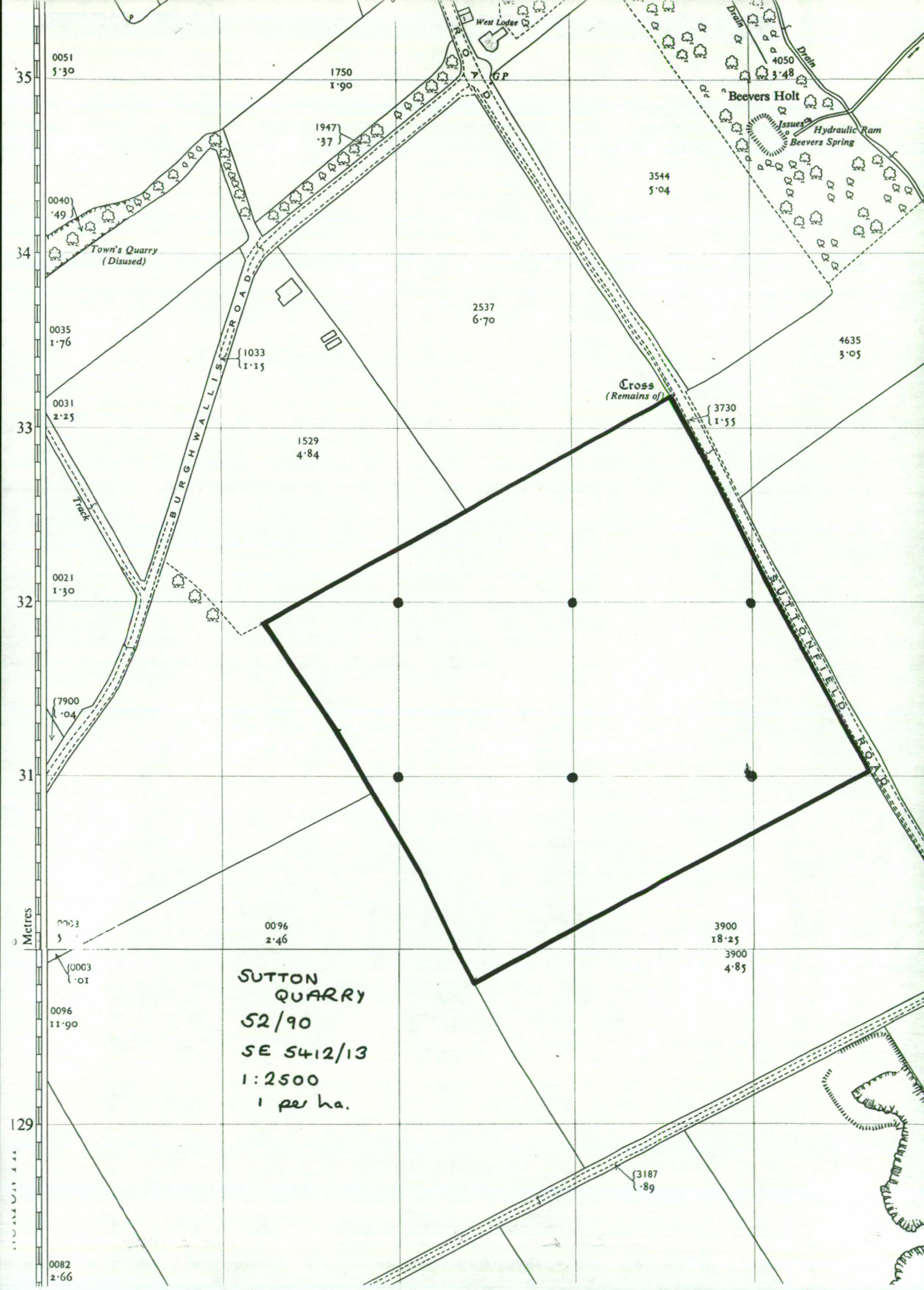


Information compiled by Resource Planning Group, Farm and Countryside Service, Leeds R.O. Map produced by Resource Planning Cartographic Unit. Project Number 52/90 Ordnance Survey maps reproduced with the permission of the Controller, H.M.S.O. © Crown Copyright Reserved 1990	<p>SOURCE MAPS</p> <p>1:2,500</p> <p>SE 5413</p> <hr/> <p>SE 5412</p>
-------------------------------------------------------------------------------------------------------------------------------------------------------------------------------------------------------------------------------------------------------------------------------------------------	------------------------------------------------------------------------------



SUTTON QUARRY

3876
7.74



0051
5'30

1750
1'90

1947
'37

Beavers Holt

Hydraulic Ram
Beavers Spring

3544
5'04

0040
'49
Town's Quarry
(Disused)

2537
6'70

4635
3'05

0035
1'76

1033
1'15

Cross
(Remains of)

3730
1'55

0031
2'25

1529
4'84

0021
1'30

31

7900
'04

Metres

0003
5

0096
2'46

3900
18'25

3900
4'85

SUTTON
QUARRY
52/90
SE 5412/13
1:2500
1 per ha.

0096
11'90

3187
'89

129


0082
2'66

SUTTON QUARRY, DONCASTER

Proposed Quarry Extension Topsoil Resource Map

Unit	Soil Texture	Soil Thickness(cm.)			Area (ha.)	Volume* (000m ³)
		Min.	Mean	Max.		
T1	Medium /Light	30	30	30	4.7	14.1
T2	Medium /Light (stony)	25	30	30	1.4	4.2

* Volume at mean soil thickness



Ministry of Agriculture,
Fisheries and Food.



SCALE - 1:2,500



Information compiled by Resource Planning Group,
Farm and Countryside Service, Leeds R.O.
Map produced by Resource Planning Cartographic Unit.
Project Number 52/90
Ordnance Survey maps reproduced with the
permission of the Controller, H.M.S.O.
© Crown Copyright Reserved 1990

SOURCE MAPS

1:2,500

SE 5413

SE 5412




SUTTON QUARRY

SUTTON QUARRY, DONCASTER

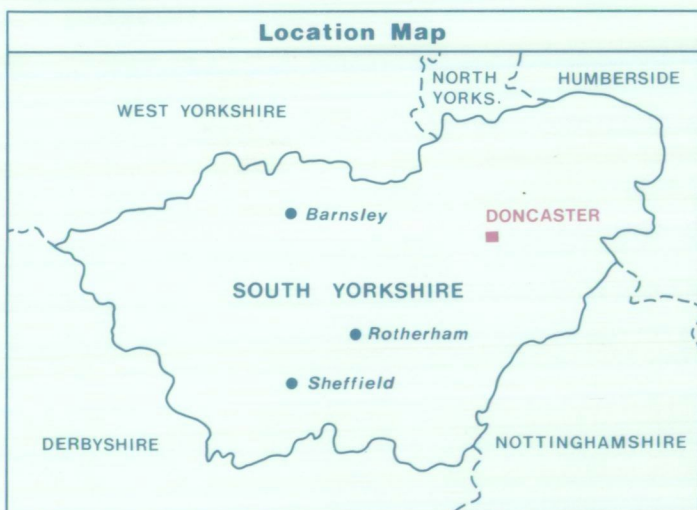
Proposed Quarry Extension

Upper Subsoil Resource Map

Unit	Soil Texture	Mean Soil Thickness(cm.)	Area (ha.)	Volume (000m ³)
U1	Medium /Light	30	4.7	14.1



Ministry of Agriculture,
Fisheries and Food.



SCALE - 1:2,500



Information compiled by Resource Planning Group,
Farm and Countryside Service, Leeds R.O.
Map produced by Resource Planning Cartographic Unit.
Project Number 52/90
Ordnance Survey maps reproduced with the
permission of the Controller, H.M.S.O.
© Crown Copyright Reserved 1990

SOURCE MAPS
1:2,500
SE 5413
SE 5412

541

542

543

544

545

134

134

133

133

132

132

131

131

130

130

129

129

128

128

2537
6.70

4635
3.05

1529
4.84

Cross
(Remains of)

3730
1.55

U1

SUTTONFIELD ROAD

Rock

0096
2.46

3900
18.25

3900
4.85

3187
1.89

SUTTON QUARRY

3876
7.74

541

542

543

544

545


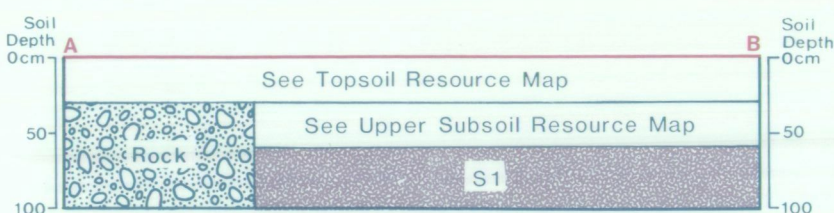


SUTTON QUARRY, DONCASTER

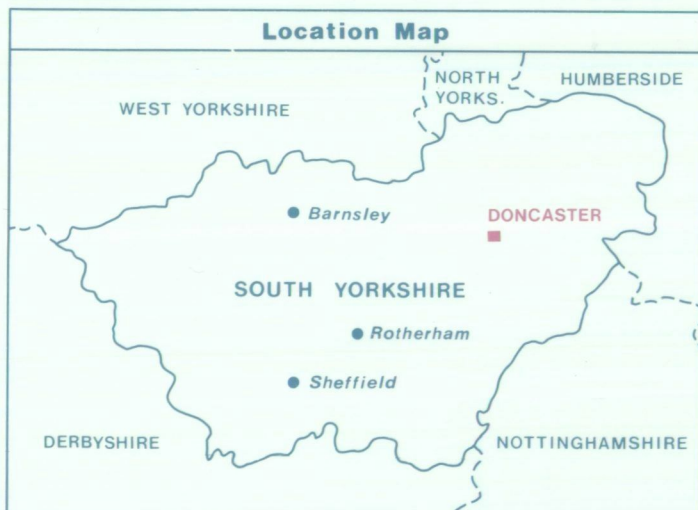
Proposed Quarry Extension

Lower Subsoil Resource Map

Unit	Soil Texture	Mean Soil Thickness(cm.)	Area (ha.)	Volume (000m ³)
S1	Heavy	40	4.7	14.1



Ministry of Agriculture,
Fisheries and Food.



SCALE - 1:2,500



Information compiled by Resource Planning Group, Farm and Countryside Service, Leeds R.O. Map produced by Resource Planning Cartographic Unit, Project Number 52/90 Ordnance Survey maps reproduced with the permission of the Controller, H.M.S.O. © Crown Copyright Reserved 1990	SOURCE MAPS
	1:2,500 SE 5413
	SE 5412



SUTTON QUARRY