

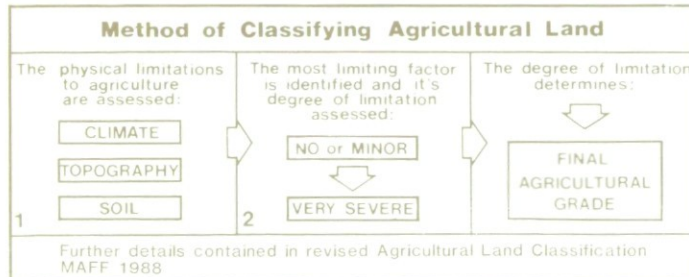
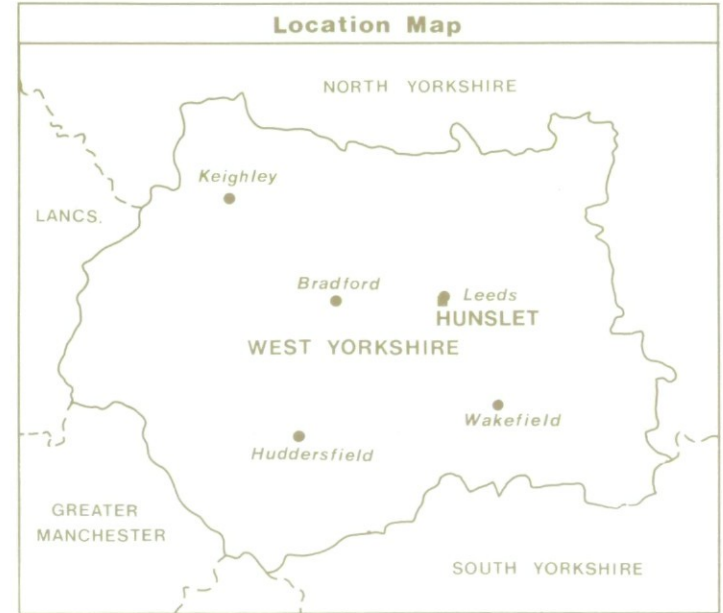
# HUNSLET ALLOTMENTS

## Proposed Relocation

### Agricultural Land Classification

Agricultural Land				
Agricultural Grades	Agricultural Land Quality	Area within each site (ha.)		
		Site 1	Site 2	
Grade 1	<input type="checkbox"/>	Excellent	Nil	Nil
Grade 2	<input type="checkbox"/>	Very Good	Nil	Nil
Grade 3	<input type="checkbox"/> Sub-Grade 3a	Good	Nil	Nil
	<input type="checkbox"/> Sub-Grade 3b	Moderate	0.9ha	0.6ha
Grade 4	<input type="checkbox"/>	Poor	Nil	Nil
Grade 5	<input type="checkbox"/>	Very Poor	Nil	Nil

Land in Other Categories			
		Area within each site (ha.)	
		Site 1	Site 2
Urban <i>Including housing, industry, commerce, derelict land, sports facilities, transport.</i>	<input type="checkbox"/>	Nil	Nil
Non-agricultural <i>Including golf courses, parks, sports fields, allotments, airfields.</i>	<input type="checkbox"/>	Nil	Nil
Woodland <i>Farm woodland</i>	<input type="checkbox"/>	Nil	Nil
<i>Commercial woodland</i>	<input type="checkbox"/>	Nil	Nil
Agricultural buildings <i>Including glasshouses</i>	<input type="checkbox"/>	Nil	Nil
Open water	<input type="checkbox"/>	Nil	Nil
Land not surveyed	<input type="checkbox"/>	0.1ha	Nil



A D A S

SCALE - 1:1,250



Information compiled by Resource Planning Group, Farm and Countryside Service, Leeds R.O.  
Map produced by Resource Planning Cartographic Unit  
Project Number 39/89

Ordnance Survey maps reproduced with the permission of the Controller, H.M.S.O.

© Crown Copyright Reserved 1989

SOURCE MAPS

SE 3131

SE 3131

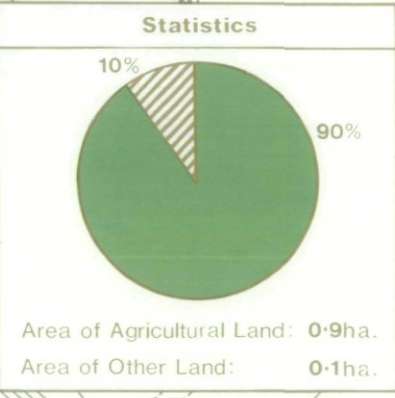
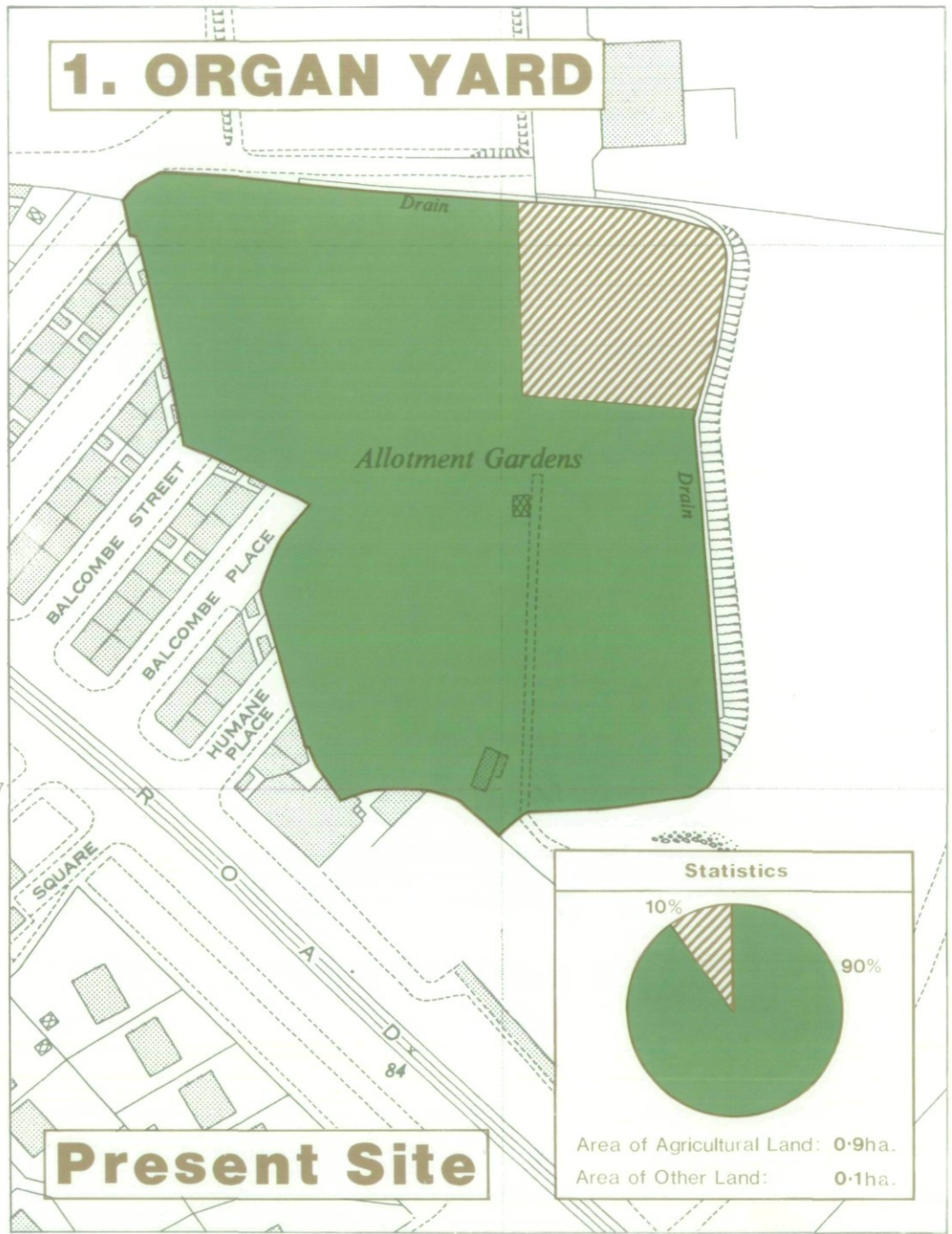
SE 3130

1:2,500

1:2,500

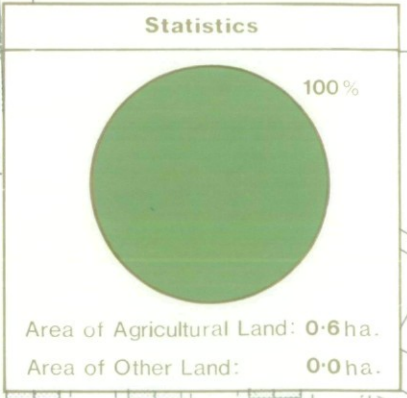


# 1. ORGAN YARD



## Present Site

# 2. TELFORD TERRACE



## Proposed Site



# HUNSLET ALLOTMENTS

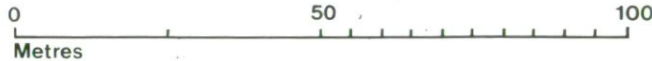
## Proposed Relocation

Agricultural Land Classification

A D A S 

Areas not surveyed 

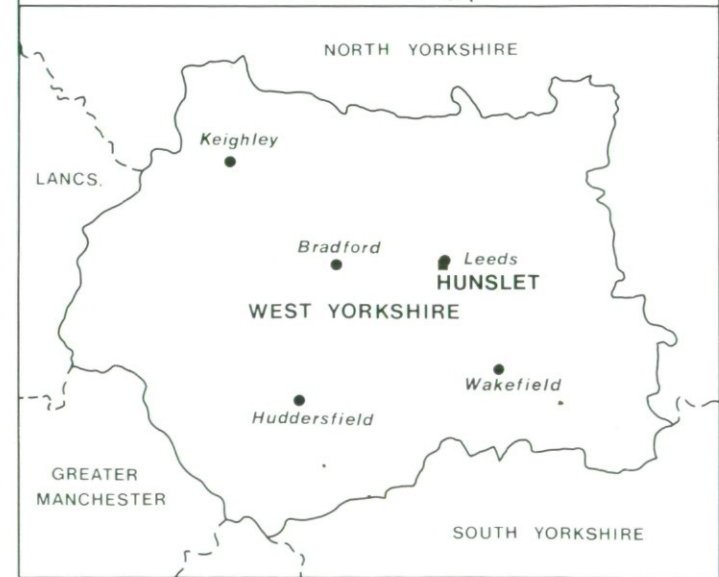
SCALE - 1:1,250



### Location of Soil Auger Borings

Soil Auger Borings 

Location Map



Information compiled by Resource Planning Group,  
Farm and Countryside Service, Leeds R.O.  
Map produced by Resource Planning Cartographic Unit  
Project Number 39/89

Ordnance Survey maps reproduced with the  
permission of the Controller, H.M.S.O.

© Crown Copyright Reserved 1989

SOURCE MAPS

SE 3131

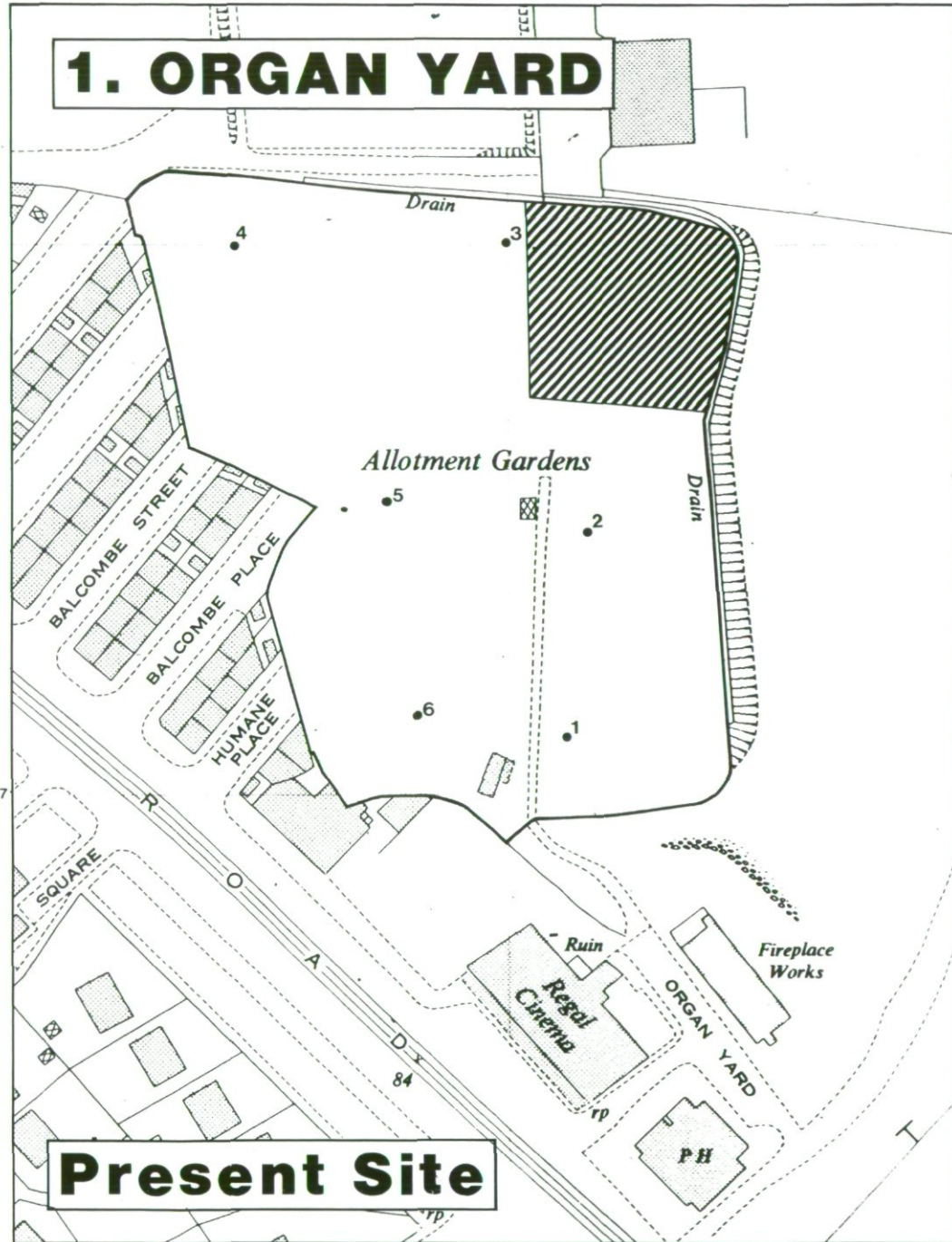
SE 3130

SE3131

1:2,500

1:2,500

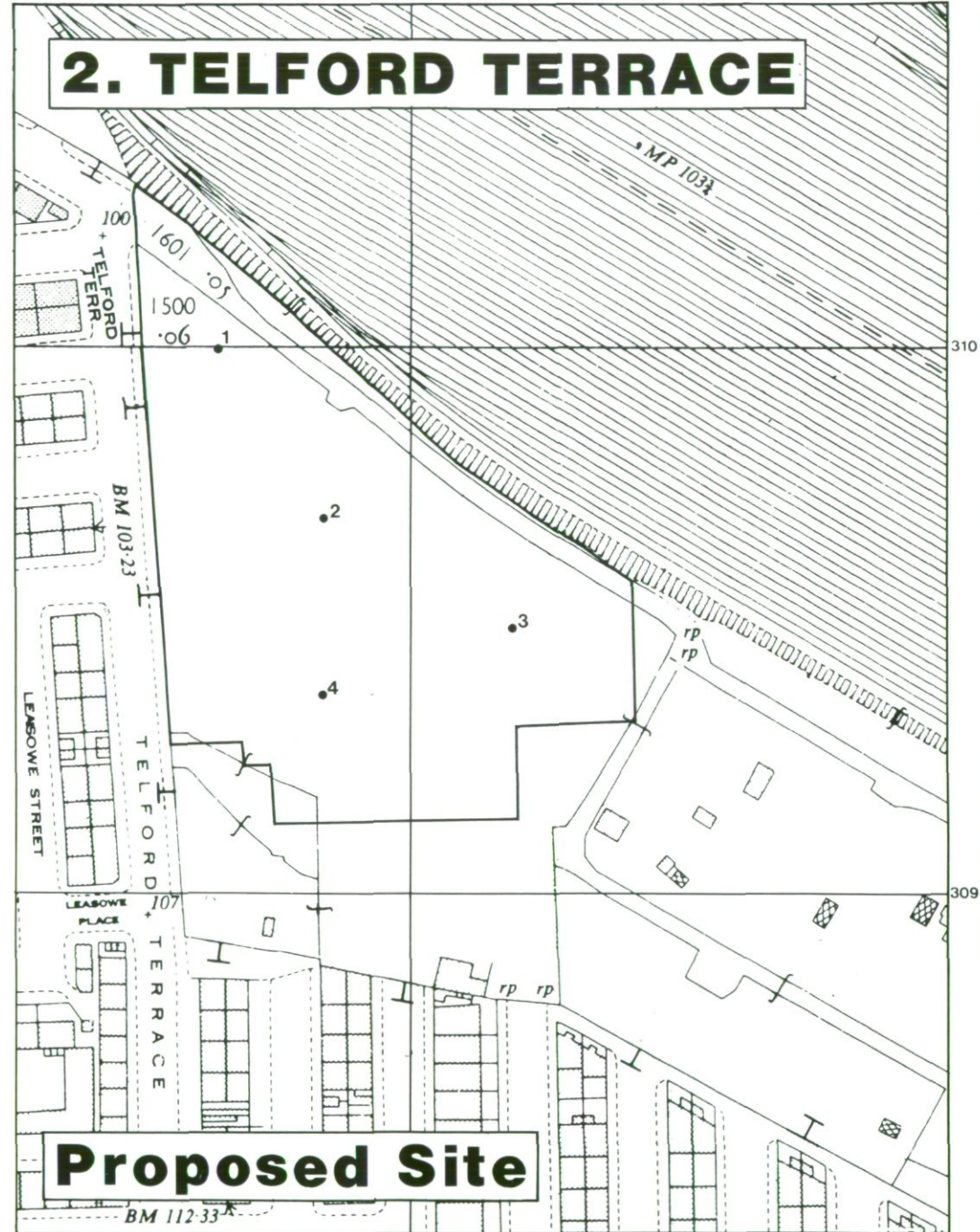
# 1. ORGAN YARD



**Present Site**

314

# 2. TELFORD TERRACE



**Proposed Site**

312