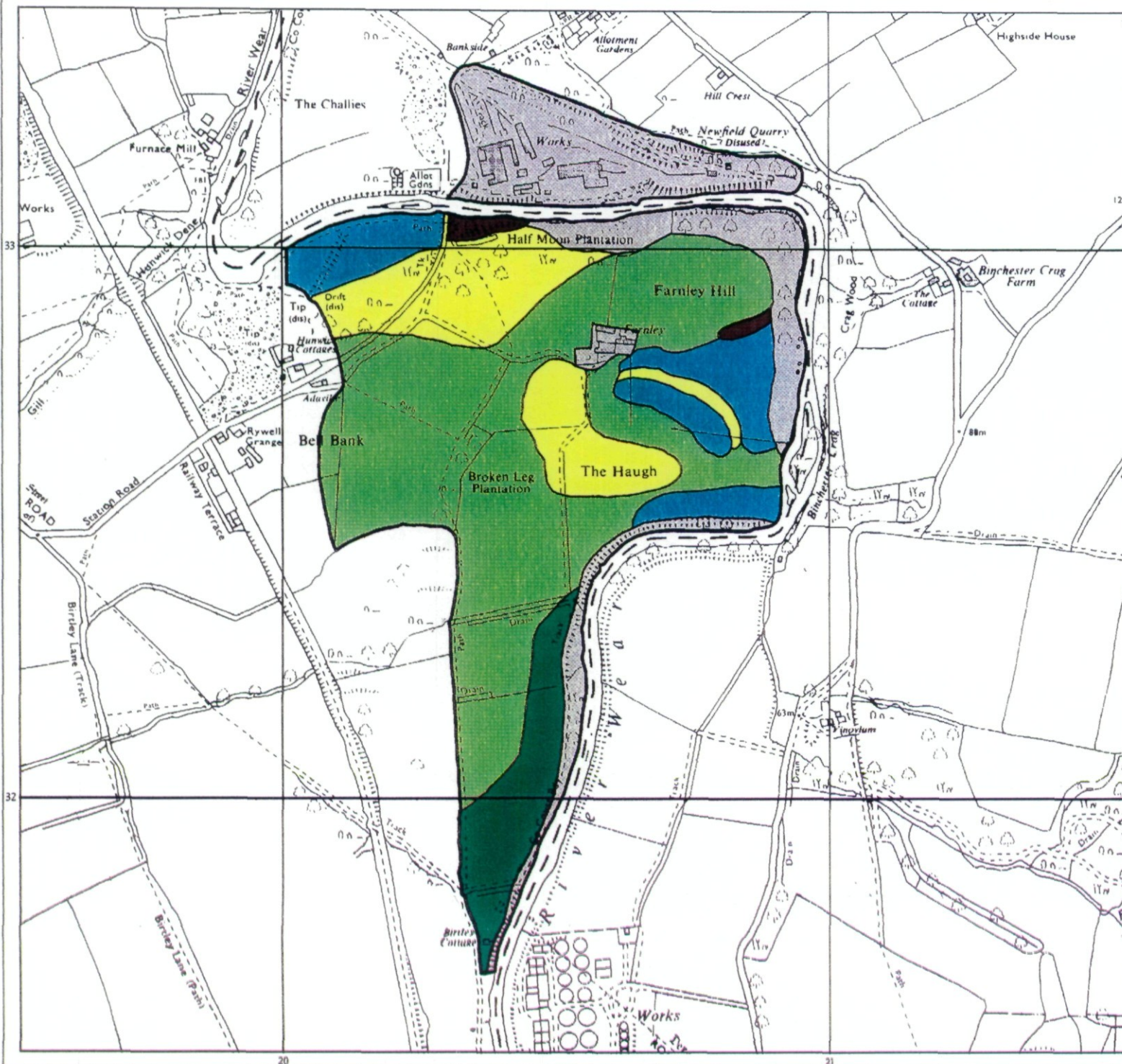


Agricultural Land Classification


COUNTY DURHAM M.L.P

Farnley Hill



Legend

	Quality	Area (ha)
Grade 1	Excellent	Nil
Grade 2	Very Good	8.0
Grade 3a	Good	5.3
Grade 3b	Moderate	32.2
Grade 4	Poor	11.2
Grade 5	Very Poor	0.7
	Agricultural land not surveyed	Nil
	Other land	17.0
	Boundary of survey area	
Total agricultural land area		57.4
Total survey area		74.4
* Not present within survey area		

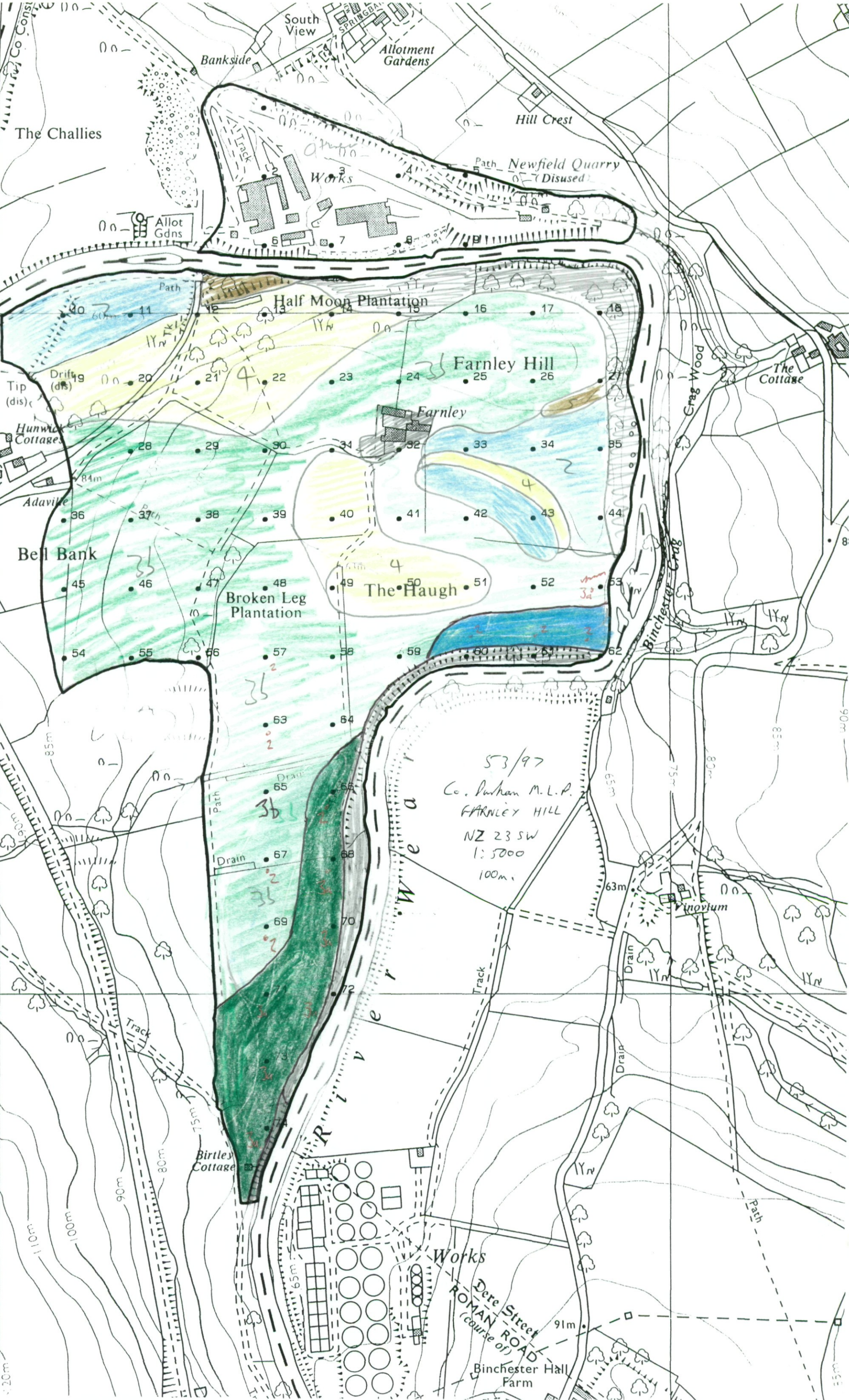


Further details contained in MAFF (1988) Agricultural Land Classification of England and Wales - Revised guidelines and criteria for grading the quality of agricultural land. Maff (publications), London SE99 7TP. The information is accurate at base map scale but any enlargement would be misleading. Reproduction in whole or in part by any means is prohibited without the prior permission of MAFF.

Surveyed and drawn by the Resource Planning Team, FRCA, Leeds.

Based on the 1982 Ordnance Survey 1:10,000 map with the permission of the Controller of Her Majesty's Stationery Office. Unauthorised reproduction infringes Crown copyright and may lead to prosecution or civil proceedings. MAFP Licence No: GD272361 Source map(s): NZ23SW Reference no: 53/97 © Crown Copyright Reserved 1997

NOR



NORTH WEST DURHAM CO CONST

33

41

32

The Challies

Bankside

South View

Allotment Gardens

Hill Crest

Path - Newfield Quarry (Disused)

Works

Allot Gdns

Half Moon Plantation

Farnley Hill

Farnley

Tip (disc)

Hunwick Cottage

Adaville

Bell Bank

Broken Leg Plantation

The Haugh

54

55

56

57

58

59

60

61

62

85m

Drain

65

66

67

68

69

70

71

72

80m

80m

80m

80m

80m

80m

80m

80m

80m

80m

80m

80m

80m

80m

80m

80m

80m

80m

80m

80m

80m

80m

80m

80m

80m

80m

80m

80m

80m

80m

80m

80m

80m

80m

80m

80m

80m

80m

80m

80m

80m

80m

80m

80m

80m

80m

80m

80m

80m

80m

80m

80m

80m

80m

80m

80m

80m

80m

80m

80m

80m

80m

80m

80m

80m

80m

80m

80m

80m

80m

80m

80m

80m

80m

80m

80m

80m

80m

80m

80m

80m

80m

80m

80m

80m

80m

80m

80m

80m

80m

80m

80m

80m

80m

80m

80m

80m

80m

80m

80m

80m

80m

80m

80m

80m

80m

80m

80m

80m

80m

80m

80m

80m

80m

80m

80m

80m

80m

80m

80m

80m

80m

80m

80m

80m

80m

80m

80m

80m

80m

80m

80m

80m

80m

80m

80m

80m

80m

80m

80m

80m

80m

80m

80m

80m

80m

80m

80m

80m

80m

80m

80m

80m

80m

80m

80m

80m

80m

80m

80m

80m

80m

80m

80m

80m

80m

80m

80m

Birtley Cottage

Works

Dere Street ROMAN ROAD (course of)

Binchester Hall Farm

Binchester Crag

Crag Wood

The Cottage

53/97
Co. Durham M.L.P.
FARNLEY HILL
NZ 23 SW
1:5000
100m