

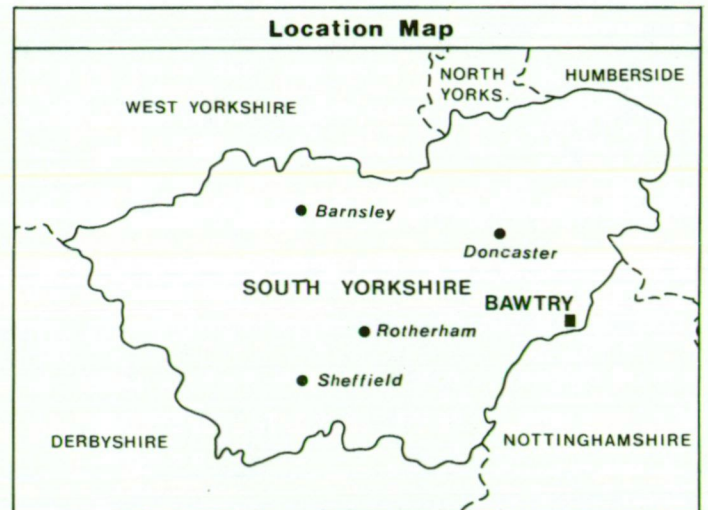
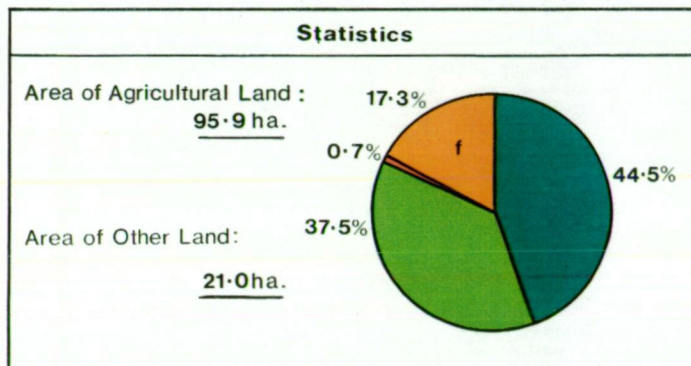
HARWORTH AIRFIELD, BAWTRY

Proposed Sand & Gravel Quarry

Agricultural Land Classification

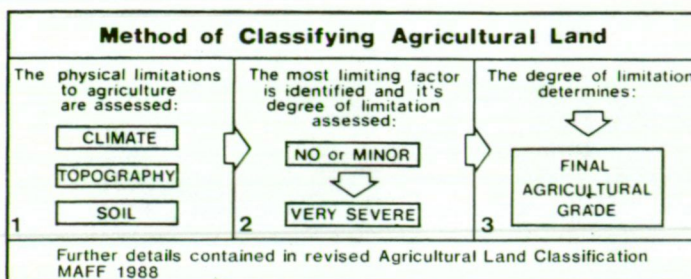
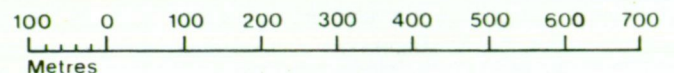
Agricultural Land			
Agricultural Grades		Agricultural Land Quality	Area within the site (ha.)
Grade 1		Excellent	Nil
Grade 2		Very Good	Nil
Grade 3		Good	52.0
	 Sub-Grade 3b	Moderate	43.9
Grade 4		Poor	Nil
Grade 5		Very Poor	Nil

Land in Other Categories		
		Area within the site (ha.)
Urban <i>Including housing, industry, commerce, derelict land, sports facilities, transport.</i>		0.8
Non-agricultural <i>Including golf courses, parks, sports fields, allotments, airfields.</i>		Nil
Woodland <i>Farm woodland</i>		20.2
<i>Commercial woodland</i>		Nil
Agricultural buildings <i>Including glasshouses</i>		Nil
Open water		Nil
Land not surveyed		Nil



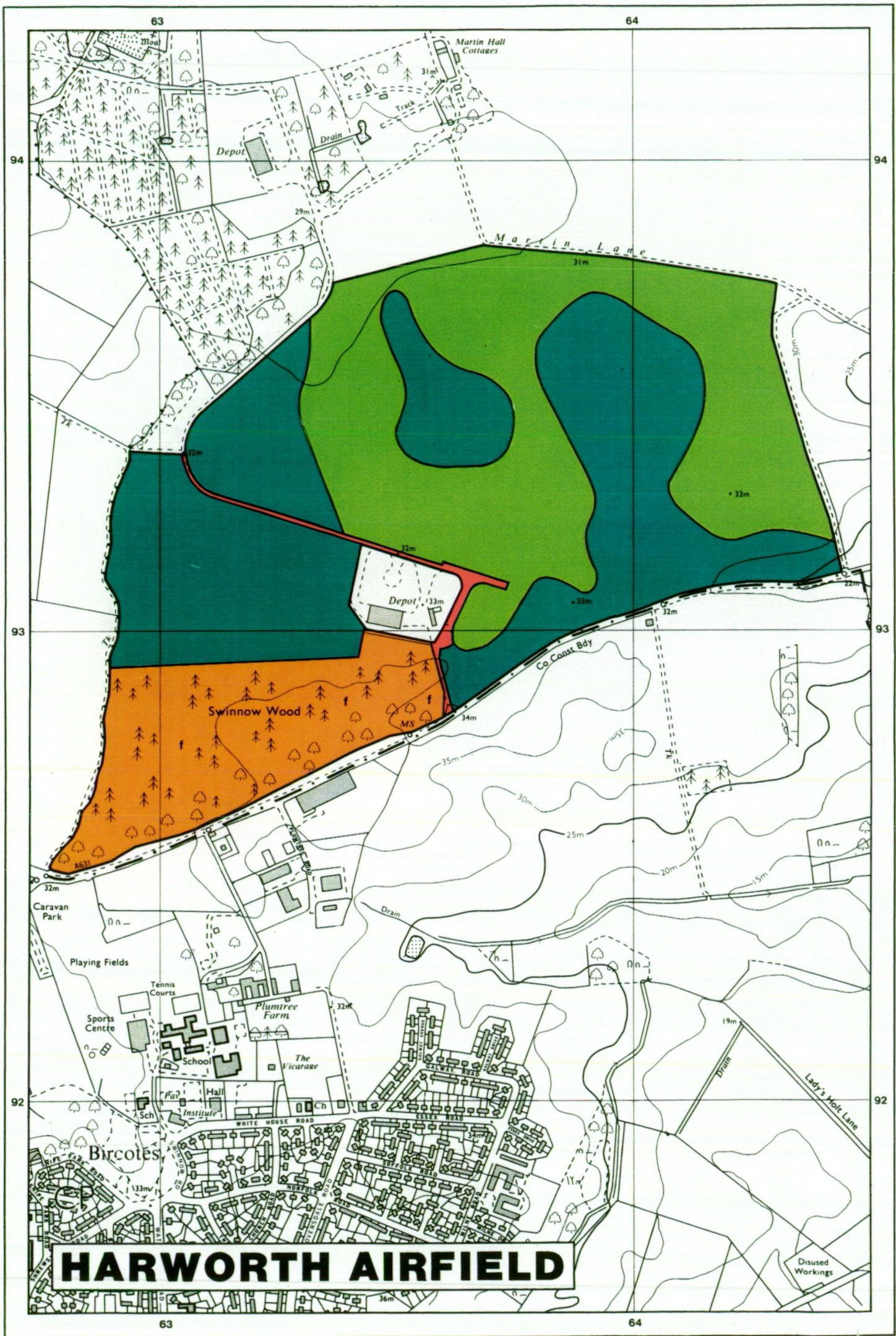
Ministry of Agriculture,
Fisheries and Food.

SCALE-1:10,000

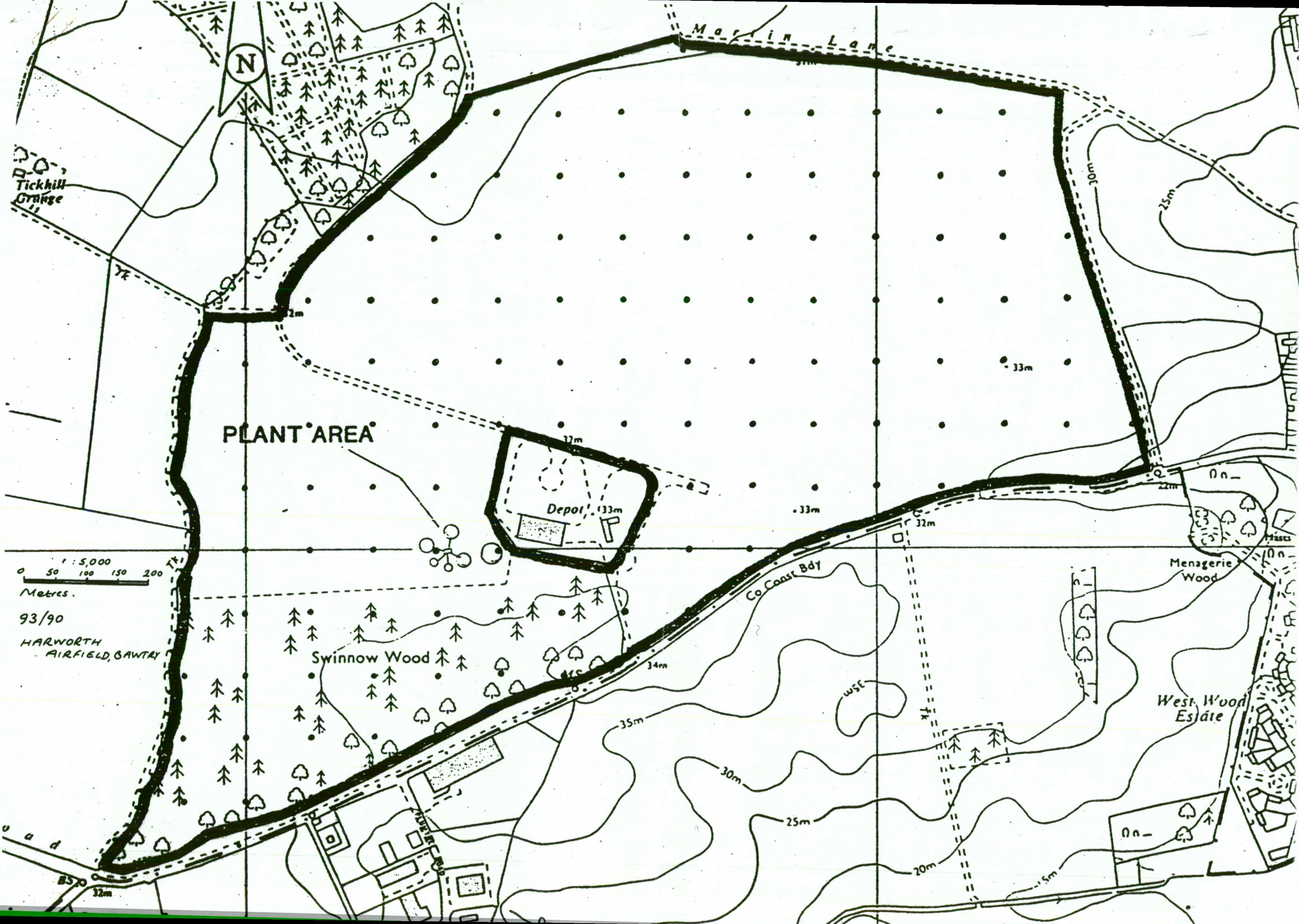


Information compiled by Resource Planning Group, Farm and Countryside Service, Leeds R.O.
 Map produced by Resource Planning Cartographic Unit.
 Project Number 93/90
 Ordnance Survey maps reproduced with the permission of the Controller, H.M.S.O.
 © Crown Copyright Reserved 1990

SOURCE MAPS
 1:10,000
 SK 69 SW



HARWORTH AIRFIELD



PLANT AREA

Depot

1:5,000
0 50 100 150 200
Metres.

93/90
HARWORTH
AIRFIELD, SAWTRY

Martin Lane

Tickhill
Grange

Swinnow Wood

Menagerie
Wood

West Wood
Estate

Co. Coast Bdy

N

0n

0n

0n

0n

0n

0n

0n

0n

0n

30m

25m

33m

33m

32m

32m

33m

34m

35m

30m

25m

20m

15m

85

32m

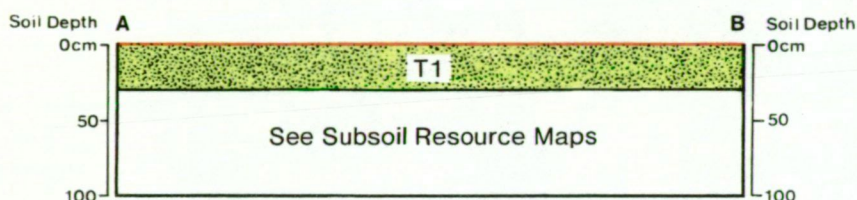
HARWORTH AIRFIELD, BAWTRY

Proposed Sand & Gravel Quarry


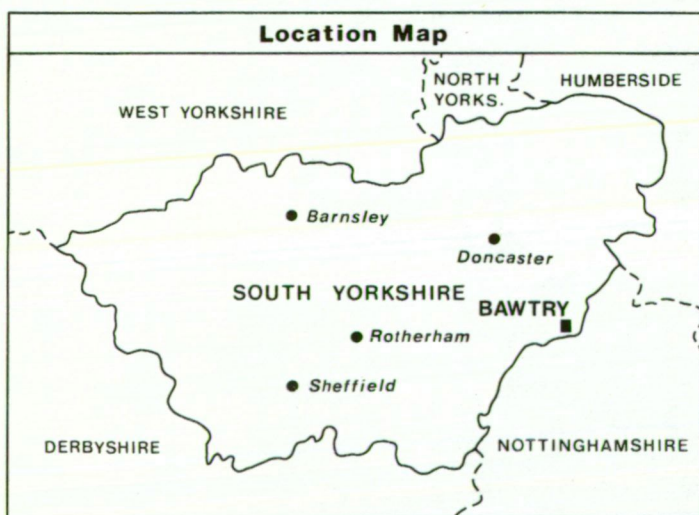
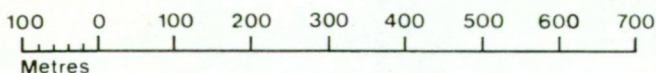
Topsoil Resource Map

Unit	Soil Texture	Soil Thickness(cm.)			Area (ha.)	Volume* (000m ³)
		Min.	Mean	Max.		
T1	Light	0	30	50	116.9	350.7

*Volume at mean soil thickness.



SCALE-1:10,000



Ministry of Agriculture,
Fisheries and Food.

Information compiled by Resource Planning Group,
Farm and Countryside Service, Leeds R.O.
Map produced by Resource Planning Cartographic Unit
Project Number 93/90

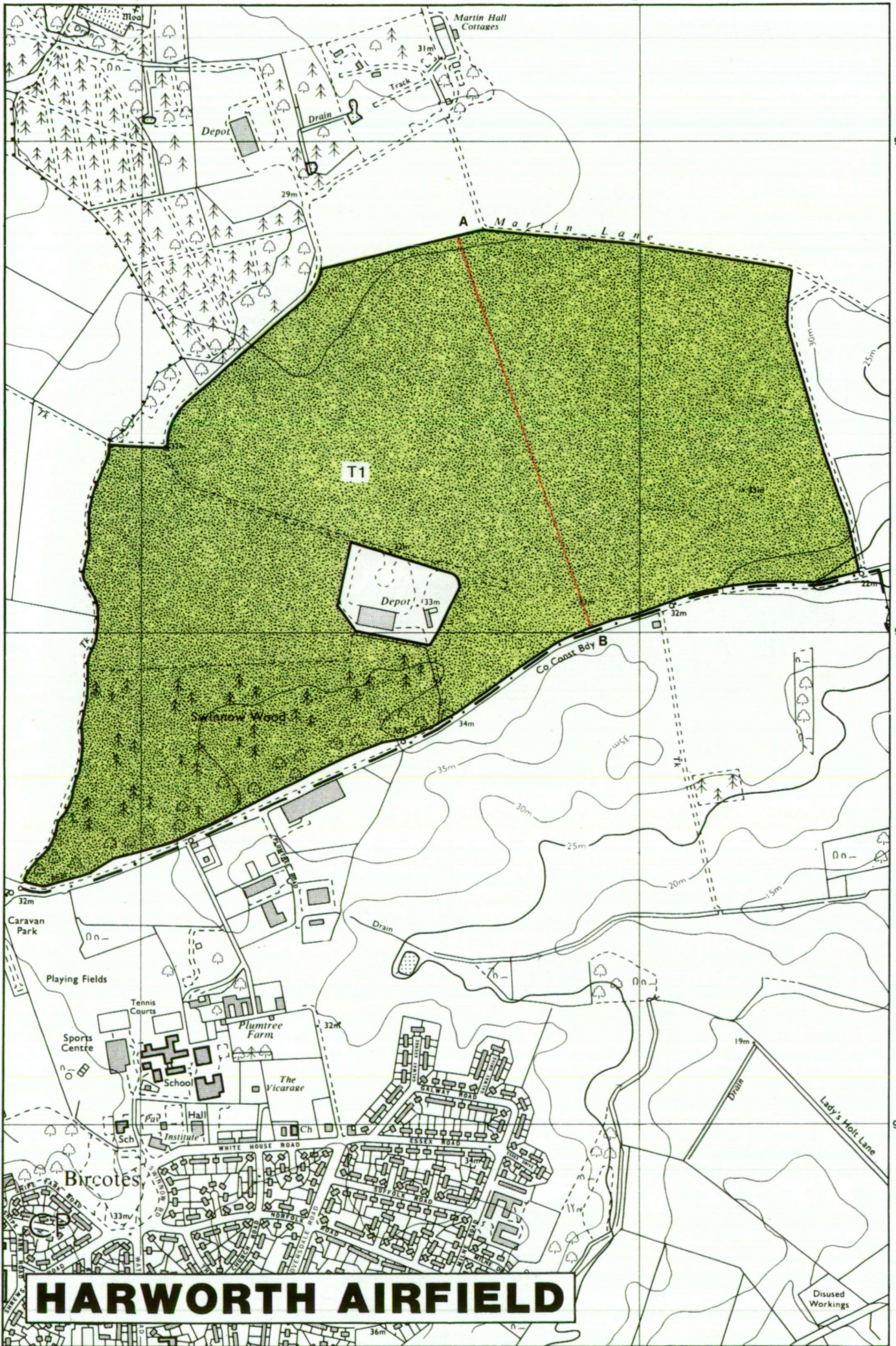
Ordnance Survey maps reproduced with the
permission of the Controller, H.M.S.O.

© Crown Copyright Reserved 1990

SOURCE MAPS

1:10,000

SK 69 SW



HARWORTH AIRFIELD


HARWORTH AIRFIELD, BAWTRY

Proposed Sand & Gravel Quarry

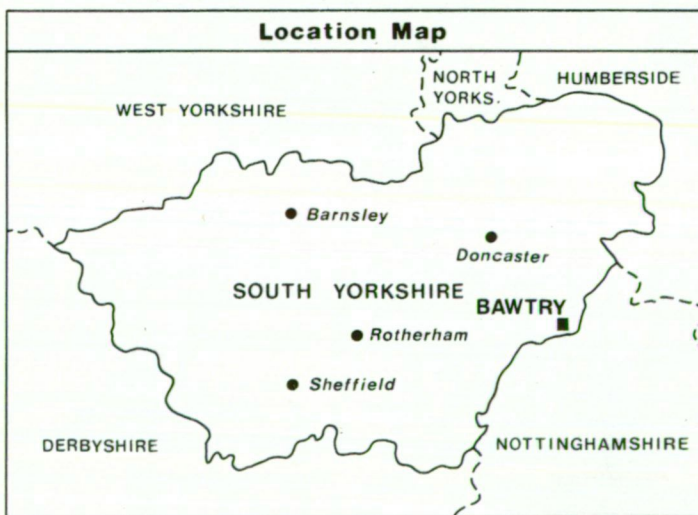
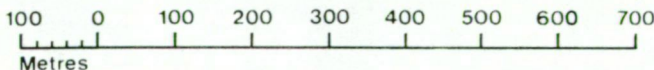
Upper Subsoil Resource Map

Unit	Soil Texture	Soil Thickness(cm.)			Area (ha.)	Volume* (000m ³)
		Min.	Mean	Max.		
U1	Light	50	30	70	116.9	350.7

*Volume at mean soil thickness.



SCALE-1:10,000



Ministry of Agriculture,
Fisheries and Food.

Information compiled by Resource Planning Group,
Farm and Countryside Service, Leeds R.O.
Map produced by Resource Planning Cartographic Unit,
Project Number 93/90

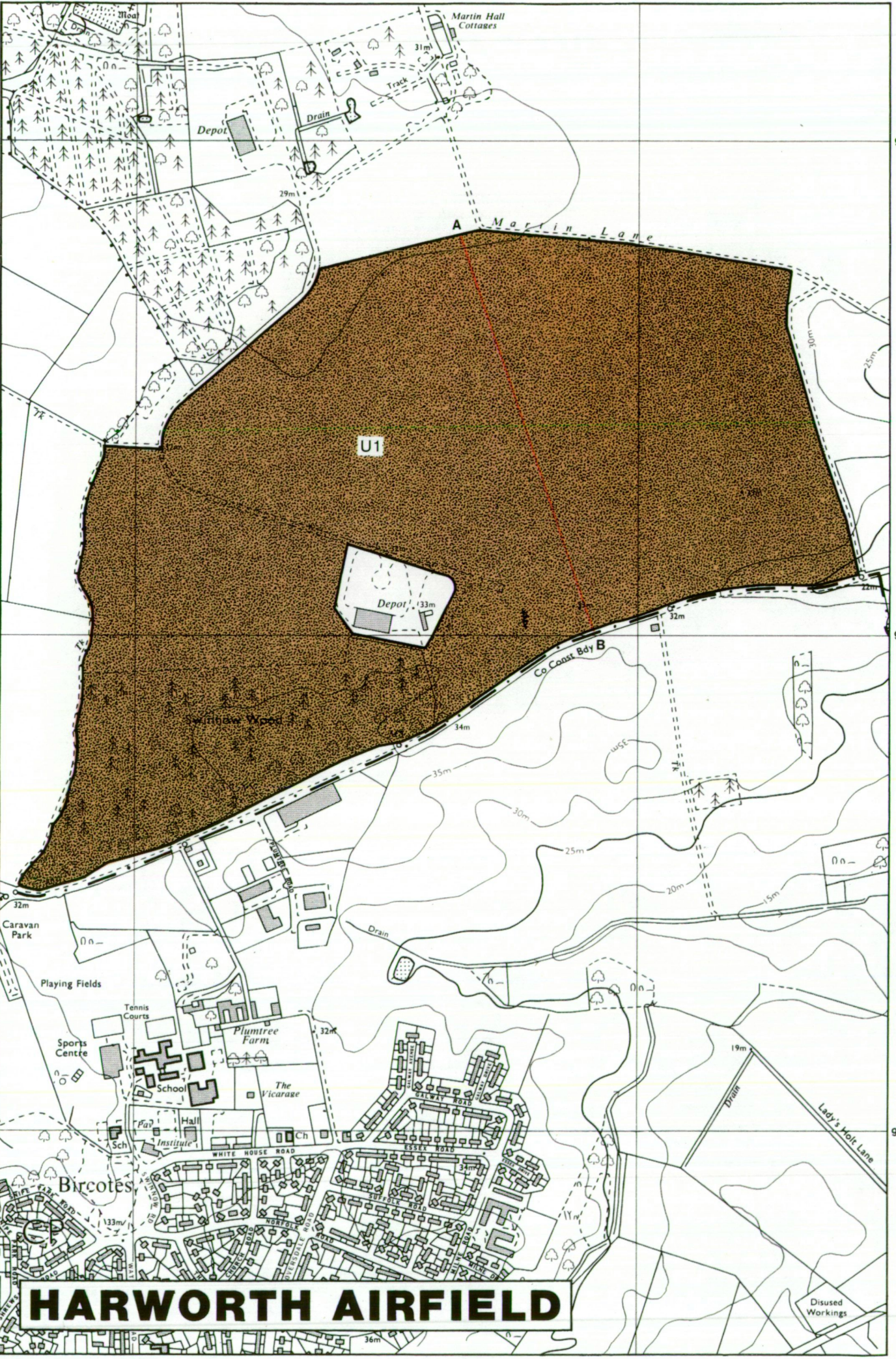
Ordnance Survey maps reproduced with the
permission of the Controller, H.M.S.O.

© Crown Copyright Reserved 1990

SOURCE MAPS

1:10,000

SK 69 SW



HARWORTH AIRFIELD

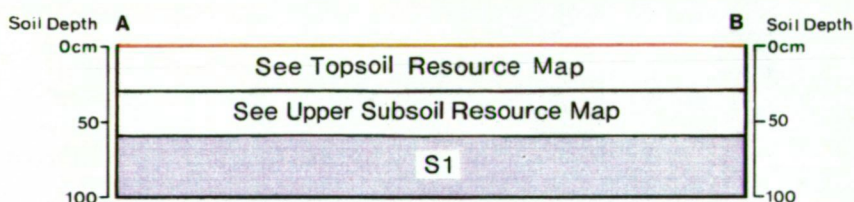
HARWORTH AIRFIELD, BAWTRY

Proposed Sand & Gravel Quarry


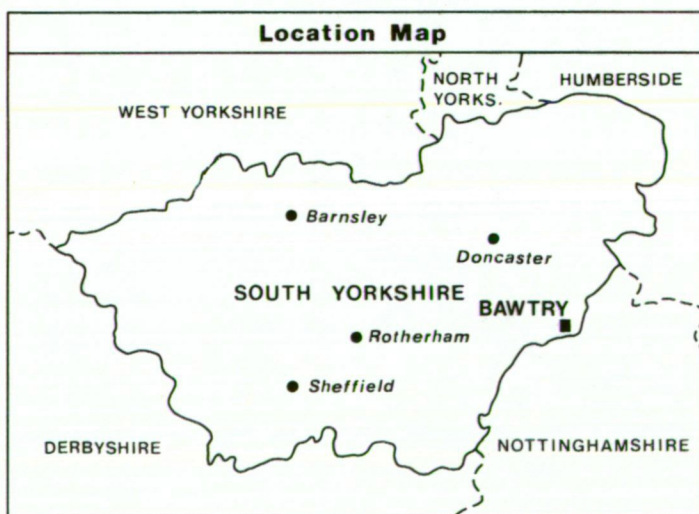
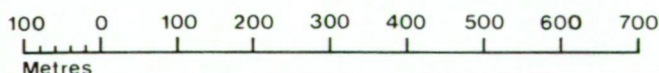
Lower Subsoil Resource Map

Unit	Soil Texture	Soil Thickness(cm.)			Area (ha.)	Volume* (000m ³)
		Min.	Mean	Max.		
S1	Very Light	70	40	100	116.9	467.6

*Volume at mean soil thickness.



SCALE-1:10,000



Ministry of Agriculture,
Fisheries and Food.

Information compiled by Resource Planning Group,
Farm and Countryside Service, Leeds R.O.
Map produced by Resource Planning Cartographic Unit.
Project Number 93/90

Ordnance Survey maps reproduced with the
permission of the Controller, H.M.S.O.

© Crown Copyright Reserved 1990

SOURCE MAPS

1:10,000

SK 69 SW

