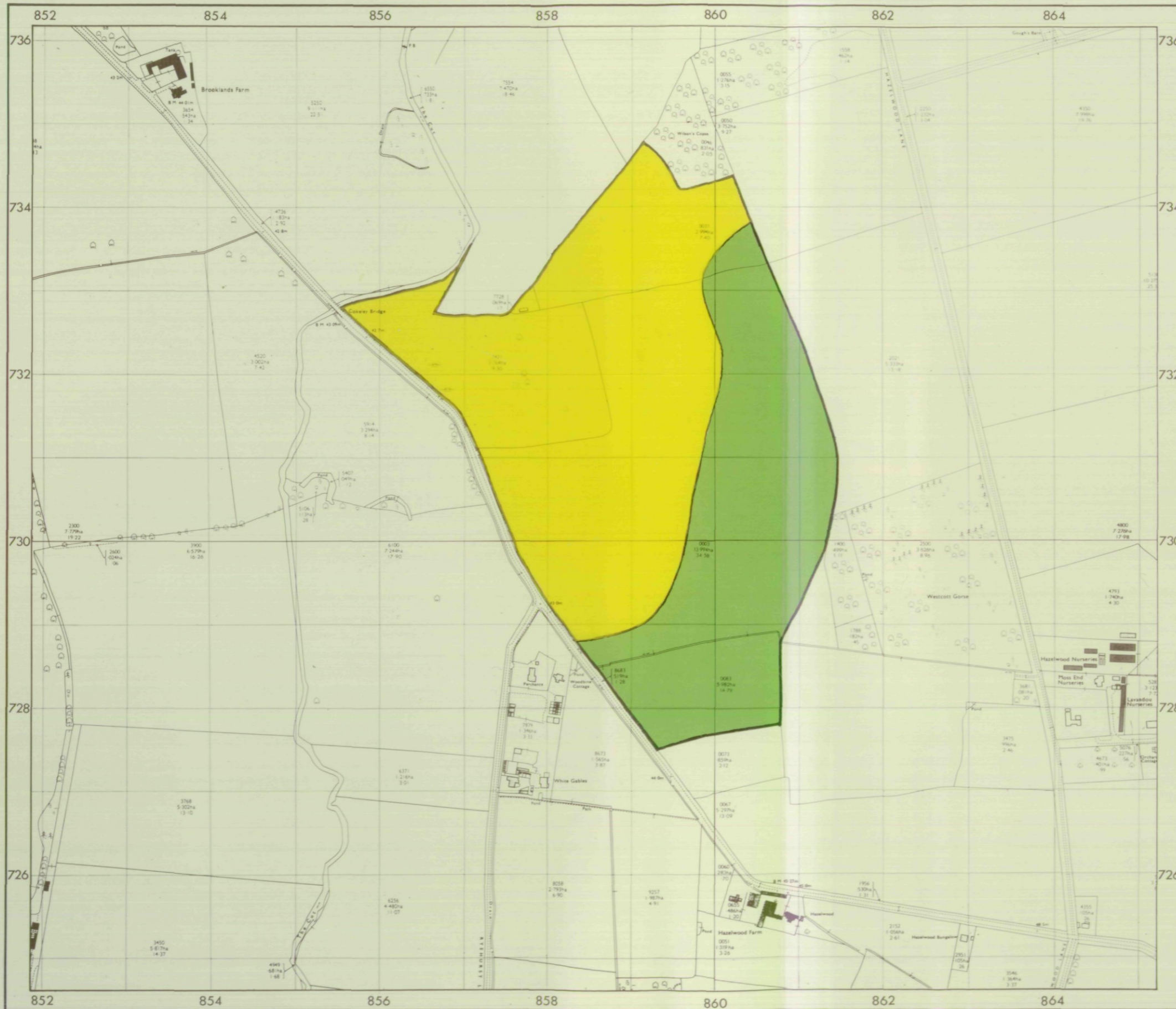


Proposed landfill site at Bottle Lane, WARFIELD

Agricultural Land Classification



AGRICULTURAL LAND				
Grade	Quality	Area	% of Total	
Grade 1	Not present	excellent	ha	%
Grade 2	Not present	very good	ha	%
Grade 3a	Not present	good	ha	%
Grade 3b	moderate	8.84 ha	39%	
Grade 4	poor	13.72 ha	61%	
Grade 5	Not present	very poor	ha	%
Total area of agricultural land		22.56 ha		

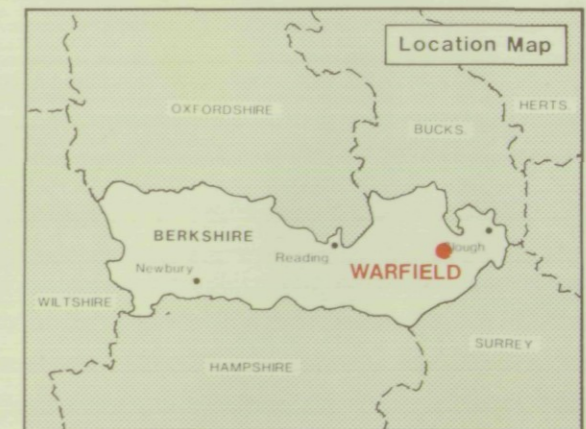
Agricultural buildings	Not present
Woodland	Not present
Not surveyed	Not present

NON-AGRICULTURAL LAND	
Land predominantly in urban use	Not present
Land in non-agricultural use	Not present
Total area of site	22.56 ha

For further information consult "Agricultural Land Classification of England and Wales (Revised guidelines and criteria for grading the quality of agricultural land)", M.A.F.F., 1988.

SOURCE MAPS

SU 8572
8672
8573
8673



Surveyed by the Resource Planning Group 7/89
Map compiled and produced by the Cartographic Unit,
Farm and Countryside Service, South East Region, Reading.
Reference no. C0201/025/89

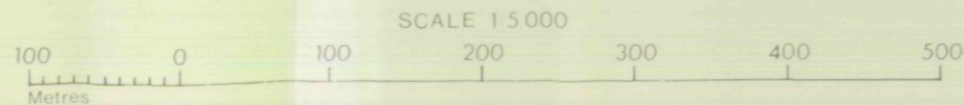
Ordnance Survey information reproduced with the sanction of
the Controller, H.M.S.O.

Reproduction of this map in whole or in part is prohibited without
the prior permission of M.A.F.F.

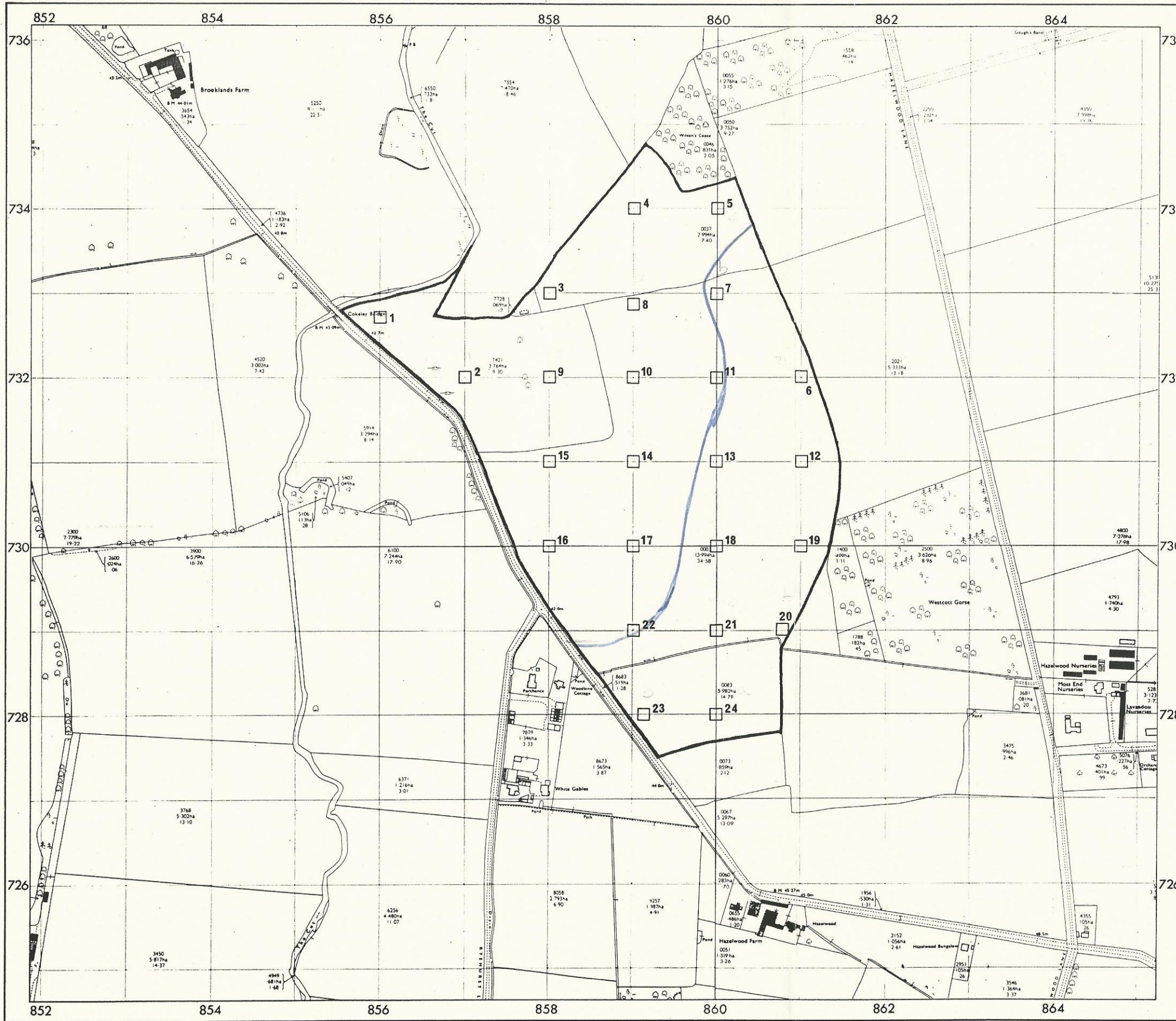
This map is accurate only at the scale shown.

A D A S

Ministry of Agriculture, Fisheries and Food.
Agricultural Development and Advisory Service.



Proposed landfill site at Bottle Lane, WARFIELD



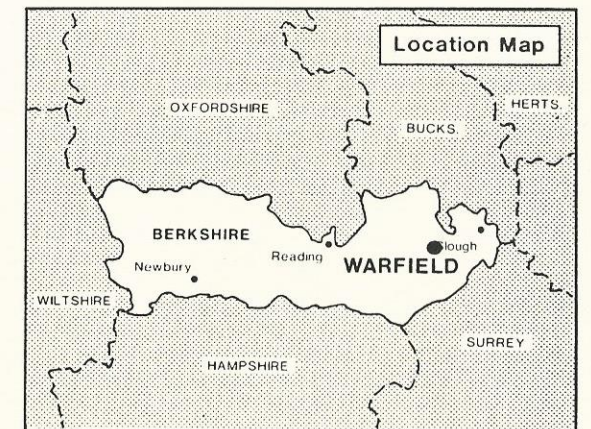
Location of Soil Pits

□ 2 Profile pit

Surveyed by the Resource Planning Group 7/89
 Map compiled and produced by the Cartographic Unit,
 Farm and Countryside Service, South East Region, Reading.
 Reference no. C0201/025/89

SOURCE MAPS

SU 8572
 8672
 8573
 8673



Ordnance Survey information reproduced with the sanction of
 the Controller, H.M.S.O.

Reproduction of this map in whole or in part is prohibited without
 the prior permission of M.A.F.F.

This map is accurate only at the scale shown.