

Agricultural Land Classification

South Somerset Local Plan

Site at Castle Cary

Agricultural Land

Grade	Quality	Area (ha)
1	Excellent	64.9
2	Very Good	29.1
3a	Good	25.0
3b	Moderate	42.7
4	Poor	14.4
5	Very Poor	7.3

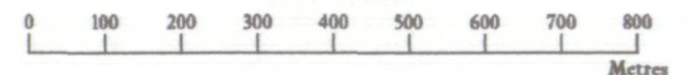
Other Land Categories

Category	Area (ha)
Urban	22.8
Non-Agricultural	6.2
Woodland	0.0
Agricultural Buildings	0.6
Open Water	0.0
Not Surveyed	0.0

Total agricultural land area 183.4
Total survey area 213.0

* Grade/category not present within survey area

Scale 1:10,000



Further details contained in MAFF (1988) Agricultural Land Classification of England and Wales - Revised guidelines and criteria for grading the quality of agricultural land. MAFF (Publications), London SE99 7TP.

The information is accurate at the base map scale but any enlargement would be misleading.

Reproduction in whole or in part by any means is prohibited without the prior permission of MAFF.

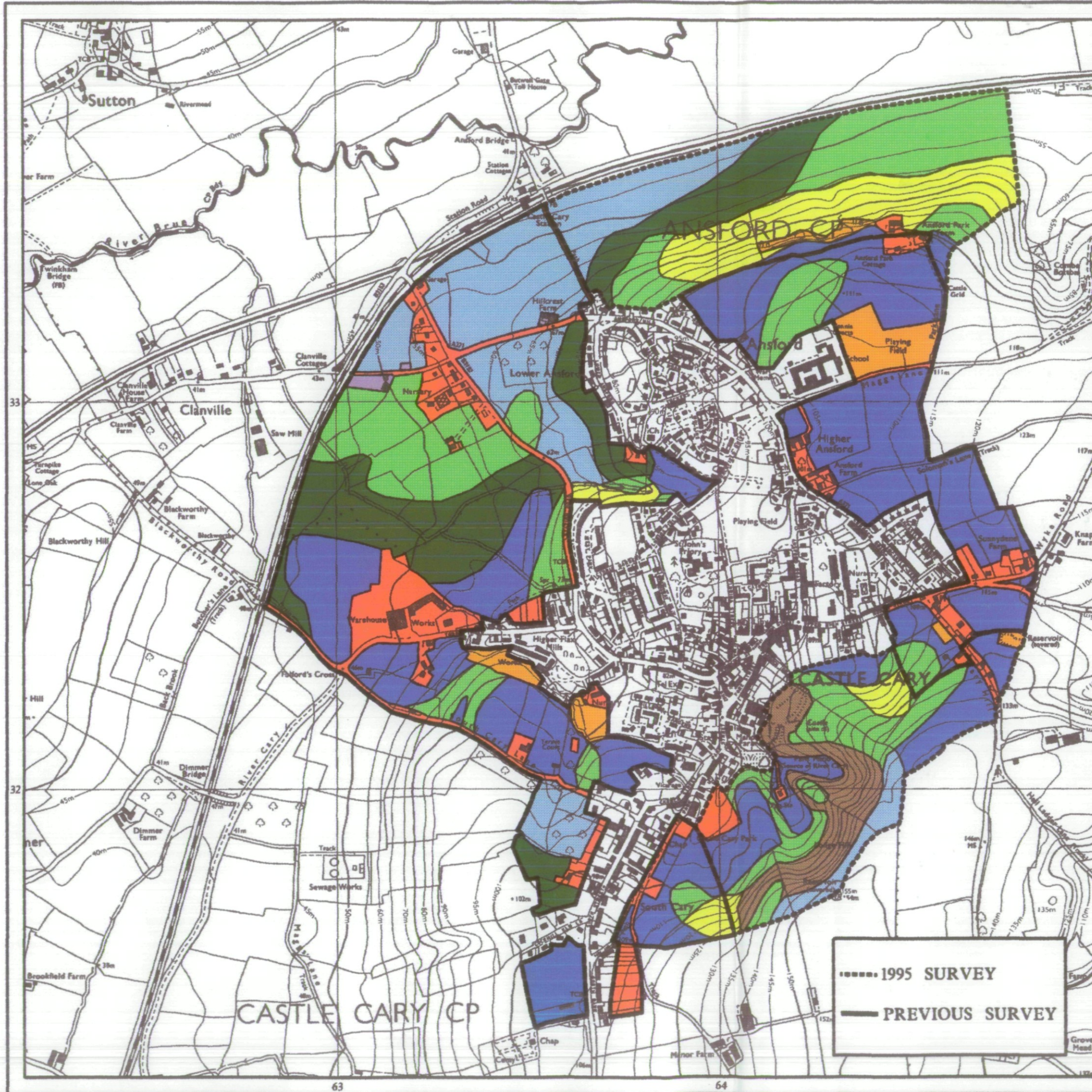
Surveyed and drawn by the Resource Planning Team, ADAS Statutory Unit Taunton Based on the 1984 Ordnance Survey 1:10000 map with the permission of the Controller of Her Majesty's Stationery Office. Unauthorised reproduction infringes Crown copyright and may lead to prosecution or civil proceedings.

Source Map(s): ST63SW

MAFF Licence No: GD272361

Reference no. 4295

© Crown Copyright Reserved 1995



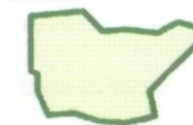
Agricultural Land Classification

South Somerset Local Plan

Site at Castle Cary

SAMPLE POINT MAP

- LOCATION OF SOIL PIT
- LOCATION OF AUGER SAMPLE POINT




AREA OF SURVEY

Other Land Categories

Category	Area (ha)
Urban	22.8
Non-Agricultural	6.2
*W Woodland	0.0
Agricultural Buildings	0.6
* Open Water	0.0
* Not Surveyed	0.0

Total agricultural land area 183.4
Total survey area 213.0

* Grade/category not present within survey area



Further details contained in MAFF (1988) Agricultural Land Classification of England and Wales - Revised guidelines and criteria for grading the quality of agricultural land. MAFF(Publications), London SE99 7TP.

The information is accurate at the base map scale but any enlargement would be misleading.

Reproduction in whole or in part by any means is prohibited without the prior permission of MAFF.

Surveyed and drawn by the Resource Planning Team, ADAS Statutory Unit Taunton Based on the 1984 Ordnance Survey 1:10,000 map with the permission of the Controller of Her Majesty's Stationery Office. Unauthorised reproduction infringes Crown copyright and may lead to prosecution or civil proceedings.

Source Map(s): ST63SW

MAFF Licence No: GD272361

Reference no. 4295

© Crown Copyright Reserved 1995

