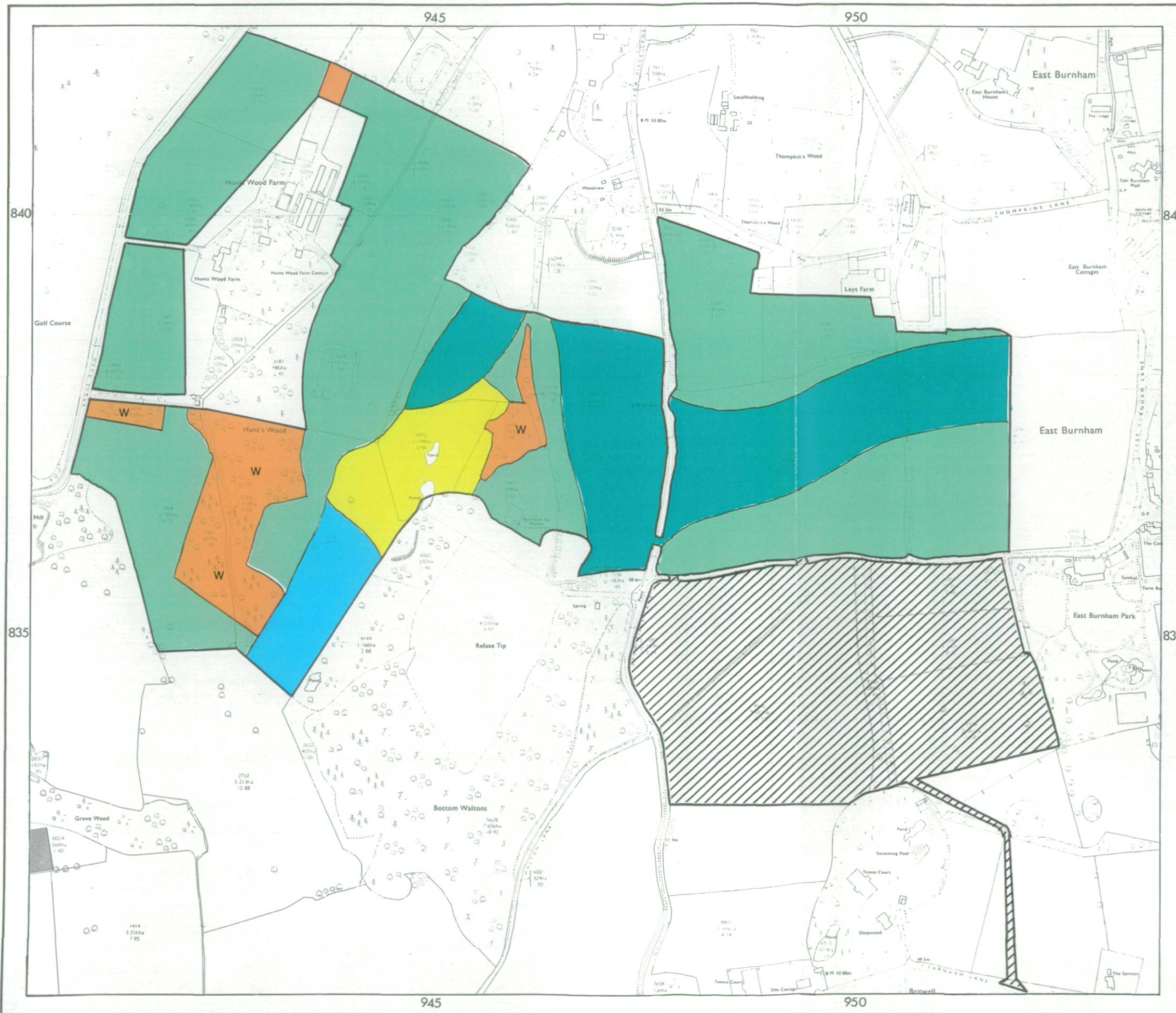


Burnham Park, East Burnham, Bucks.

Agricultural Land Classification



AGRICULTURAL LAND				
Grade	Quality	Area	% of Total	
Grade 1	Not present	excellent	ha	%
Grade 2	very good	1.55 ha	4 %	
Grade 3a	good	10.07 ha	27 %	
Grade 3b	moderate	23.15 ha	63 %	
Grade 4	poor	2.18 ha	6 %	
Grade 5	Not present	very poor	ha	%
Total area of agricultural land		36.95 ha		

Agricultural buildings	Not present
Woodland	W
Not surveyed	(Hatched pattern)

NON-AGRICULTURAL LAND	
Land predominantly in urban use	Not present
Land in non-agricultural use	(Orange)
Total area of site	52.65 ha

For further information consult "Agricultural Land Classification of England and Wales (Revised guidelines and criteria for grading the quality of agricultural land)", M.A.F.F., 1988.

SOURCE MAPS
SU 9483-9583
9484-9584



Surveyed by the Resource Planning Group
Map compiled and produced by the Cartographic Unit,
Farm and Countryside Service, South East Region, Reading.
Reference no.

Ordnance Survey information reproduced with the sanction of
the Controller, H.M.S.O.

Reproduction of this map in whole or in part is prohibited without
the prior permission of M.A.F.F.

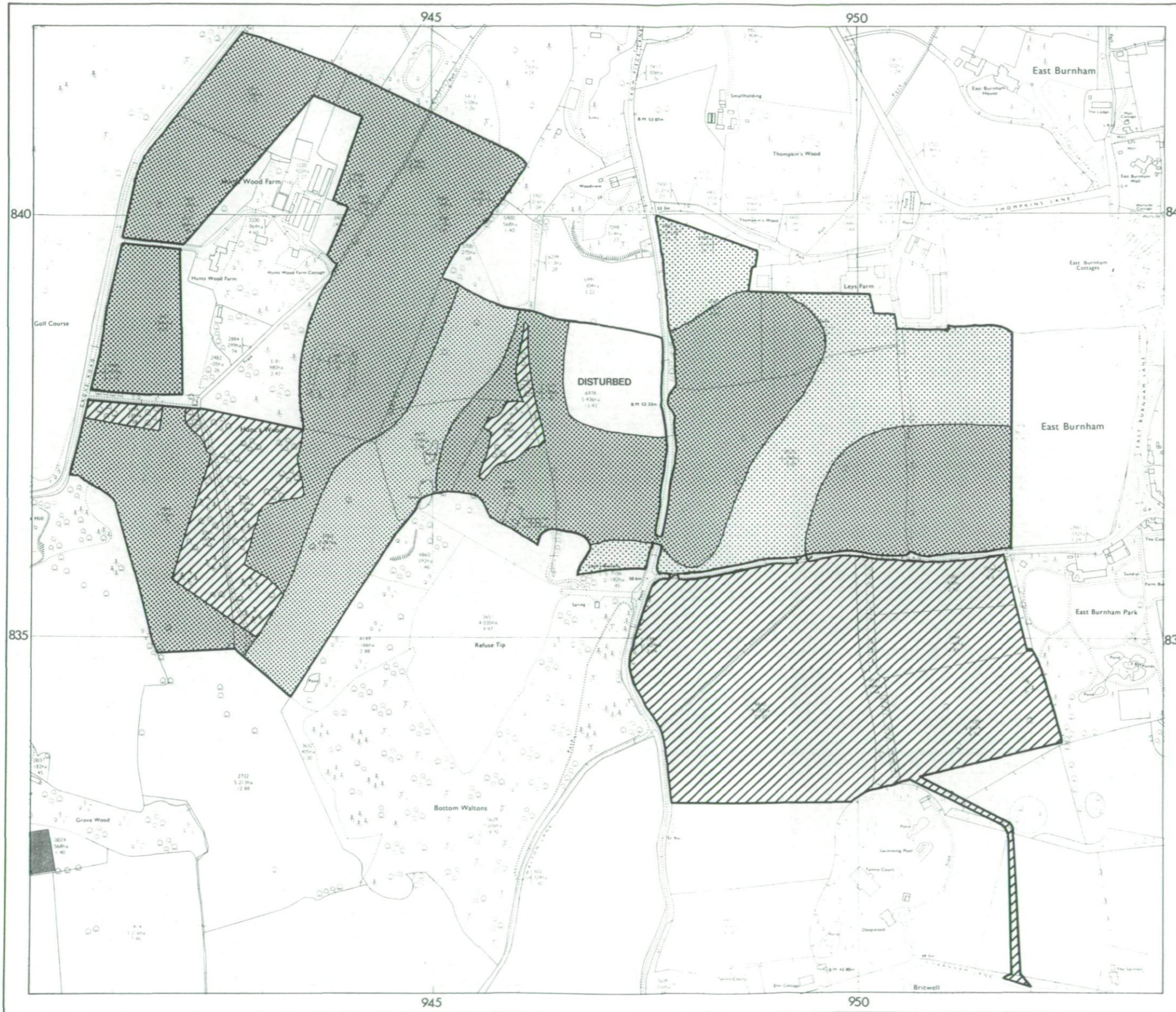
This map is accurate only at the scale shown.





© Crown Copyright reserved 1989.

0302/059/88

Burnham Park, East Burnham, Bucks.

Soil Units

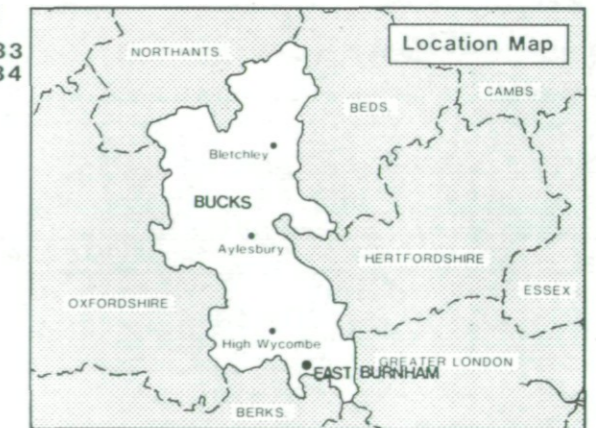


-  Unit 1
-  Unit 2
-  Unit 3
-  Not surveyed

Surveyed by the Resource Planning Group
 Map compiled and produced by the Cartographic Unit,
 Farm and Countryside Service, South East Region, Reading.

Reference no. 59/88

SOURCE MAPS
 SU 9483-9583
 9484-9584



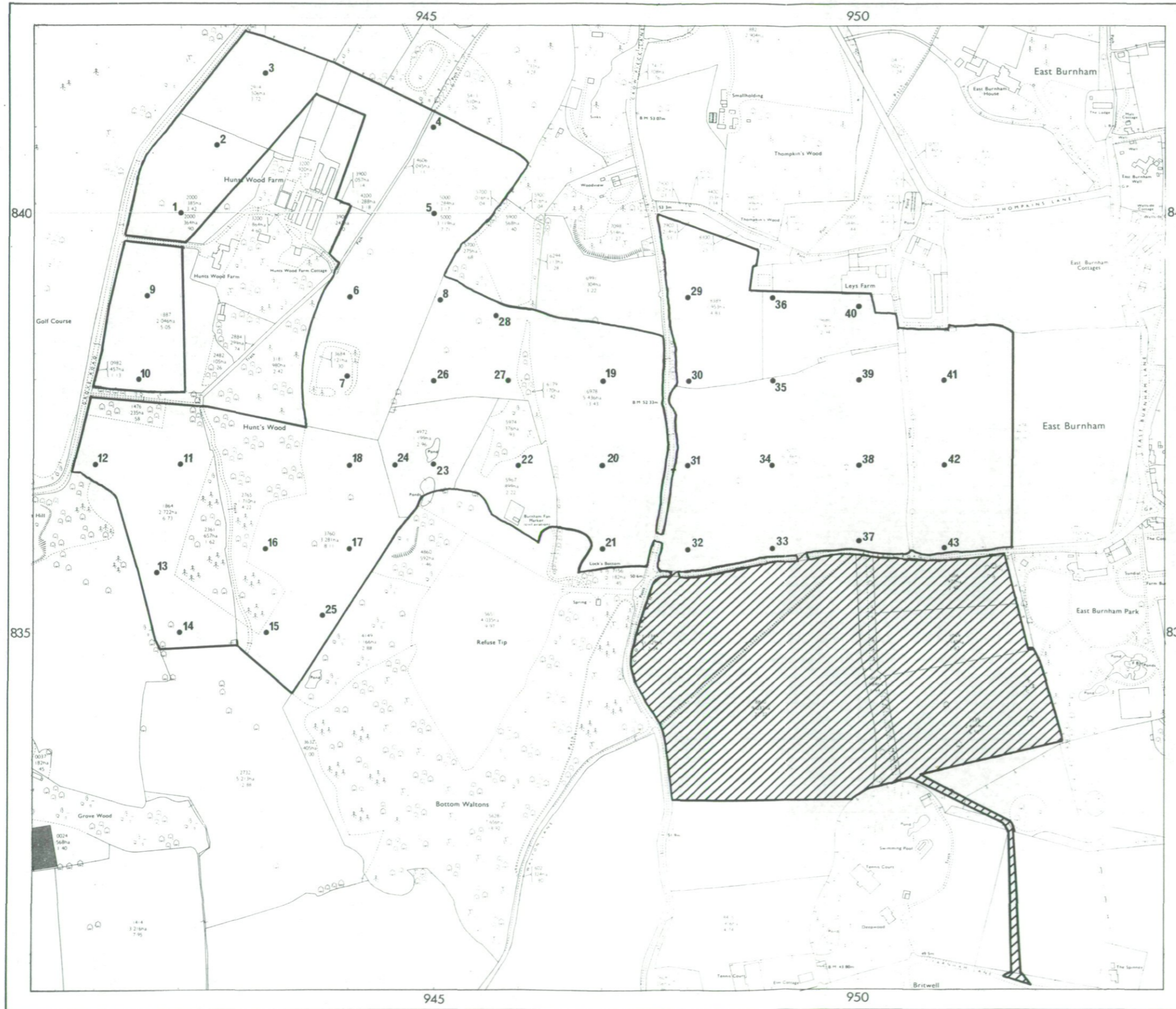
Ordnance Survey information reproduced with the sanction of
 the Controller, H.M.S.O.

Reproduction of this map in whole or in part is prohibited without
 the prior permission of M.A.F.F.

This map is accurate only at the scale shown.

Burnham Park, East Burnham, Bucks.

Location of Auger Borings

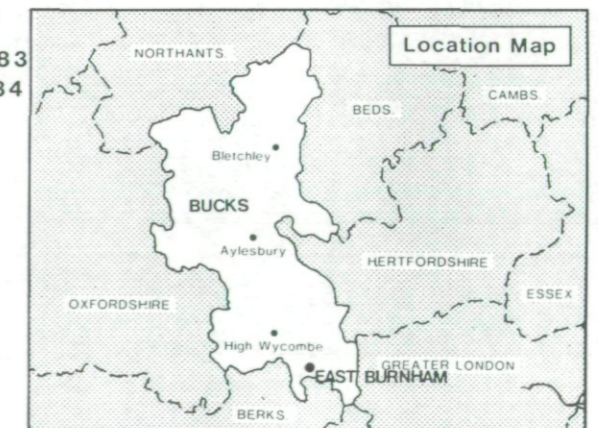


- 5 Auger boring
- Not surveyed

Surveyed by the Resource Planning Group
 Map compiled and produced by the Cartographic Unit,
 Farm and Countryside Service, South East Region, Reading.

Reference no. 59/88

SOURCE MAPS
 SU 9483-9583
 9484-9584



Ordnance Survey information reproduced with the sanction of
 the Controller, H.M.S.O.

Reproduction of this map in whole or in part is prohibited without
 the prior permission of M.A.F.F.

This map is accurate only at the scale shown.