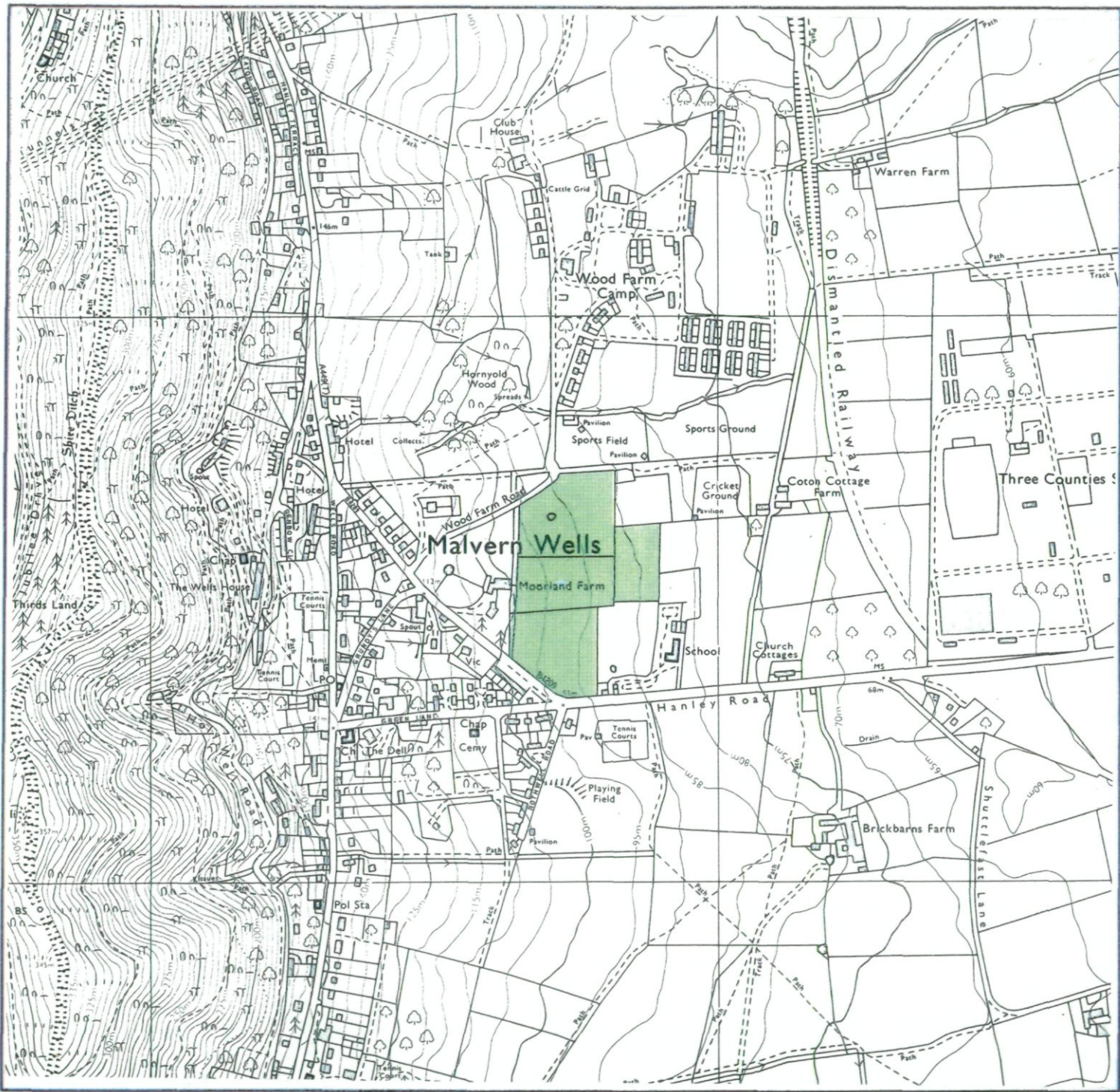


## Agricultural Land Classification

# Malvern Hills (16/008 Malvern Wells)



### Agricultural Land

Grade	Quality	Area (ha)
1	Excellent	nil
2	Very Good	nil
3a	Good	nil
3b	Moderate	7.0
4	Poor	nil
5	Very Poor	nil


### Other Land Categories

Category	Area (ha)
Urban	nil
Non-Agricultural	nil
Woodland	nil
Agricultural Buildings	nil
Open Water	nil
Not Surveyed	nil

Total agricultural land area 7.0  
Total survey area 7.0

\* Grade/category not present within survey area

Scale 1:10,000



Further details contained in MAFF (1983) Agricultural Land Classification of England and Wales. Revised guidelines and criteria for grading the quality of agricultural land. MAFF (Publication), London SE99 7TP.

The information is accurate at the base map scale but any enlargement would be misleading.

Reproduction in whole or in part by any means is prohibited without the prior permission of MAFF.

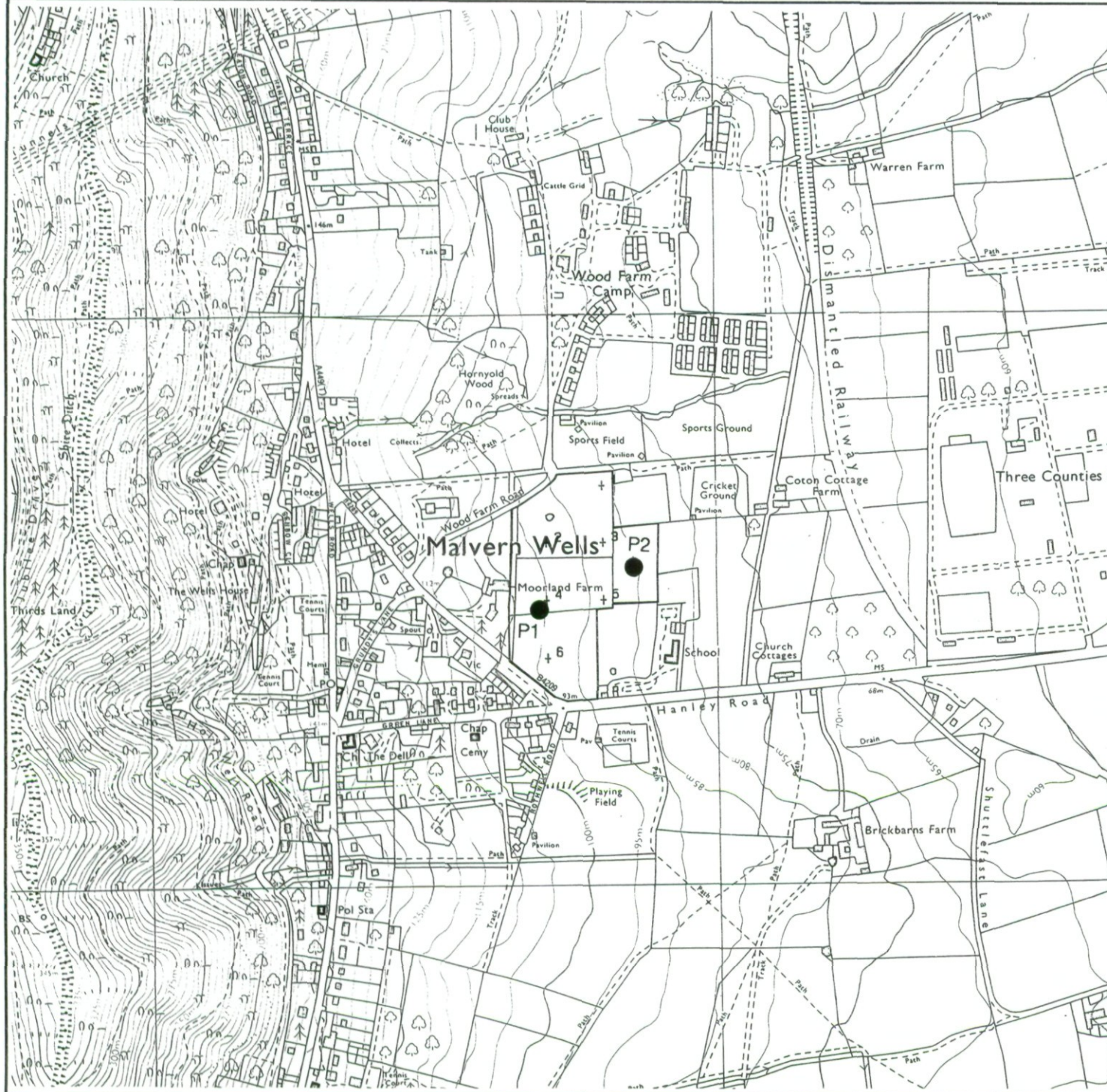
Surveyed and drawn by the Research Farming Team, ADAS Stroud Unit, Wellesbourne. Based on the 1977 Ordnance Survey 1:10,000 map with the permission of the Controller of Her Majesty's Stationery Office. Source Map No. 80745E. Reference no. 68475. © Crown Copyright Reserved. 1985




**Agricultural Land Classification**

**Malvern Hills**  
**(16/008 Malvern Wells)**

**AUGER  
 BORINGS**



**Soil Pits** ●



Further details contained in MAFF (1988) Agricultural Land Classification of England and Wales - Revised guidelines and criteria for grading the quality of agricultural land. MAFF (Publications), London SE99 7TP.

The information is accurate at the base map scale but any enlargement would be misleading.

Reproduction in whole or in part by any means is prohibited without the prior permission of MAFF.