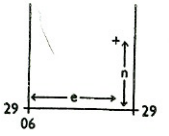


# WARRINGTON LOCAL PLAN: CULCHETH

179/95

179/95




followed by the  
16  
North and at the  
ut 7° West of Grid

## IG SHEETS

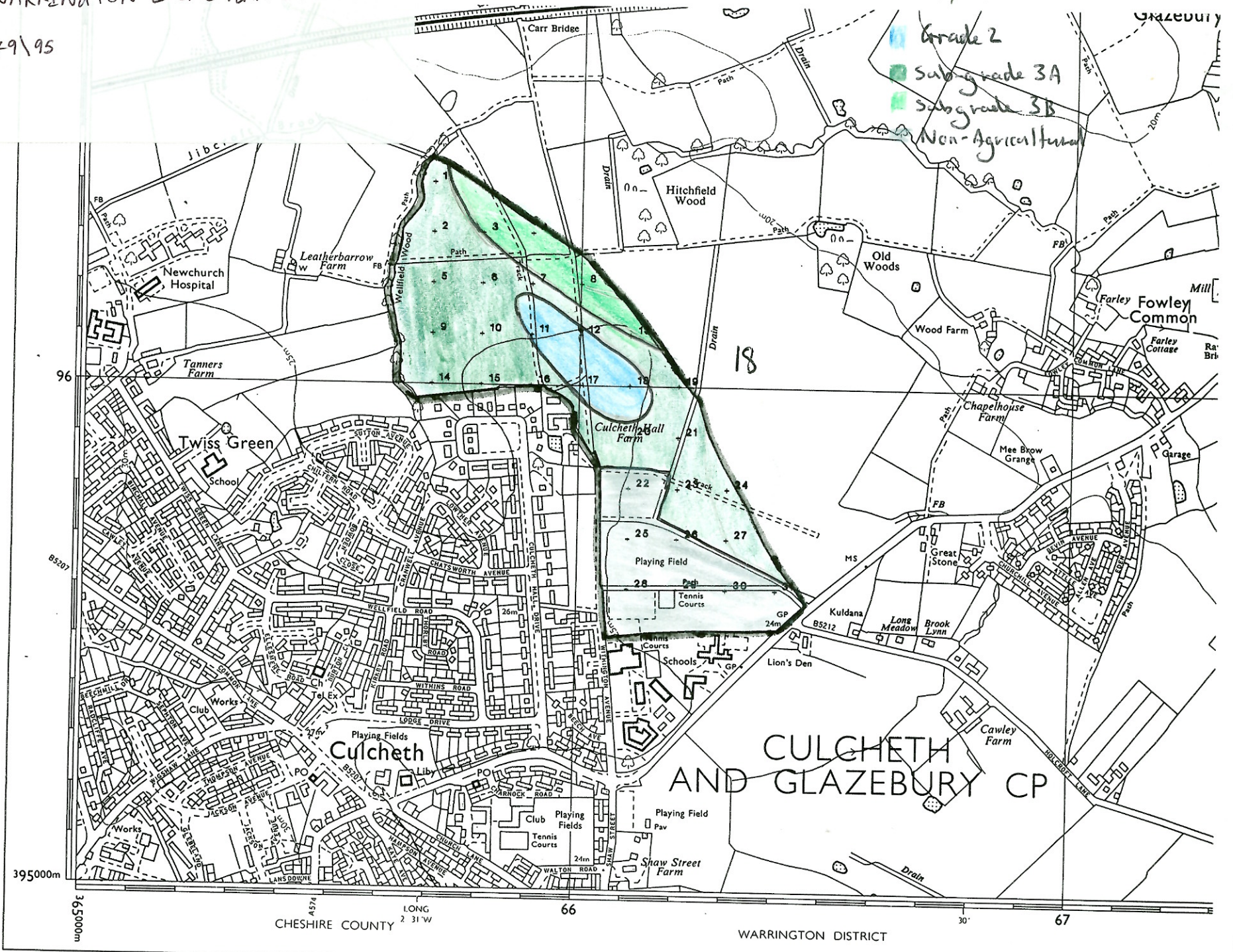
0 SE	SD 70 SW
9 NE	SI 79 NW
7 SE	SJ 79 SW

re on this map  
re (2.471 acres) on



ed by the Ordnance Survey,  
an and Welsh elements used  
of the existence of a right of way.  
eneral of the  
on.

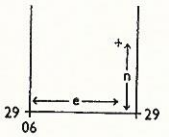
CHESTER.



CHESHIRE COUNTY LONG 2 31 W

WARRINGTON DISTRICT

179/95



followed by the

North and at the 7° West of Grid

SHEETS

SD 70 SW
SJ 79 NW
SJ 79 SW

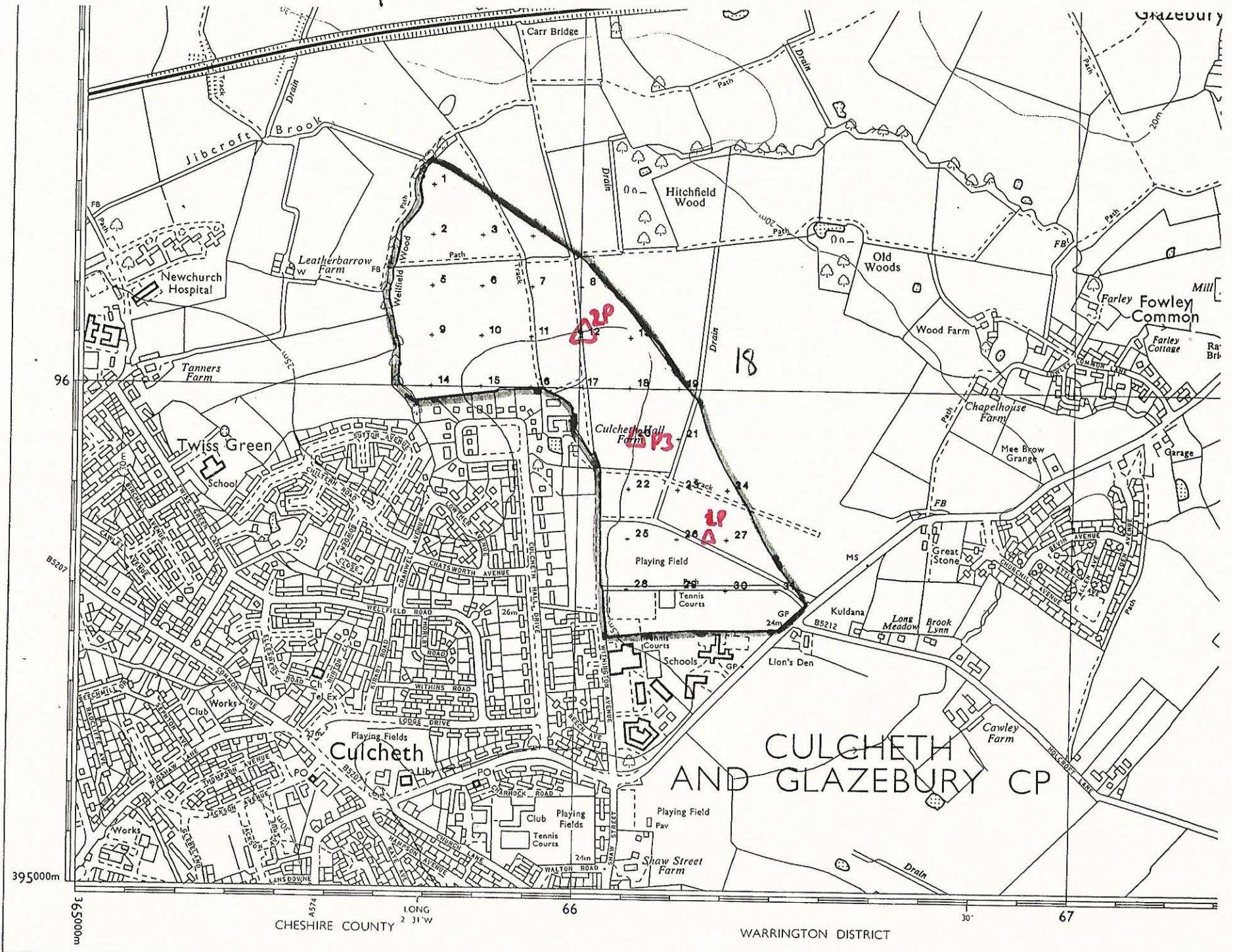
on this map (2.471 acres) on

1 metre = 3.2808 feet  
1 foot = 0.3048 metre

by the Ordnance Survey, and Welsh elements used

the existence of a right of way. eral of the

HESTER.



365000m

CHESHIRE COUNTY

WARRINGTON DISTRICT