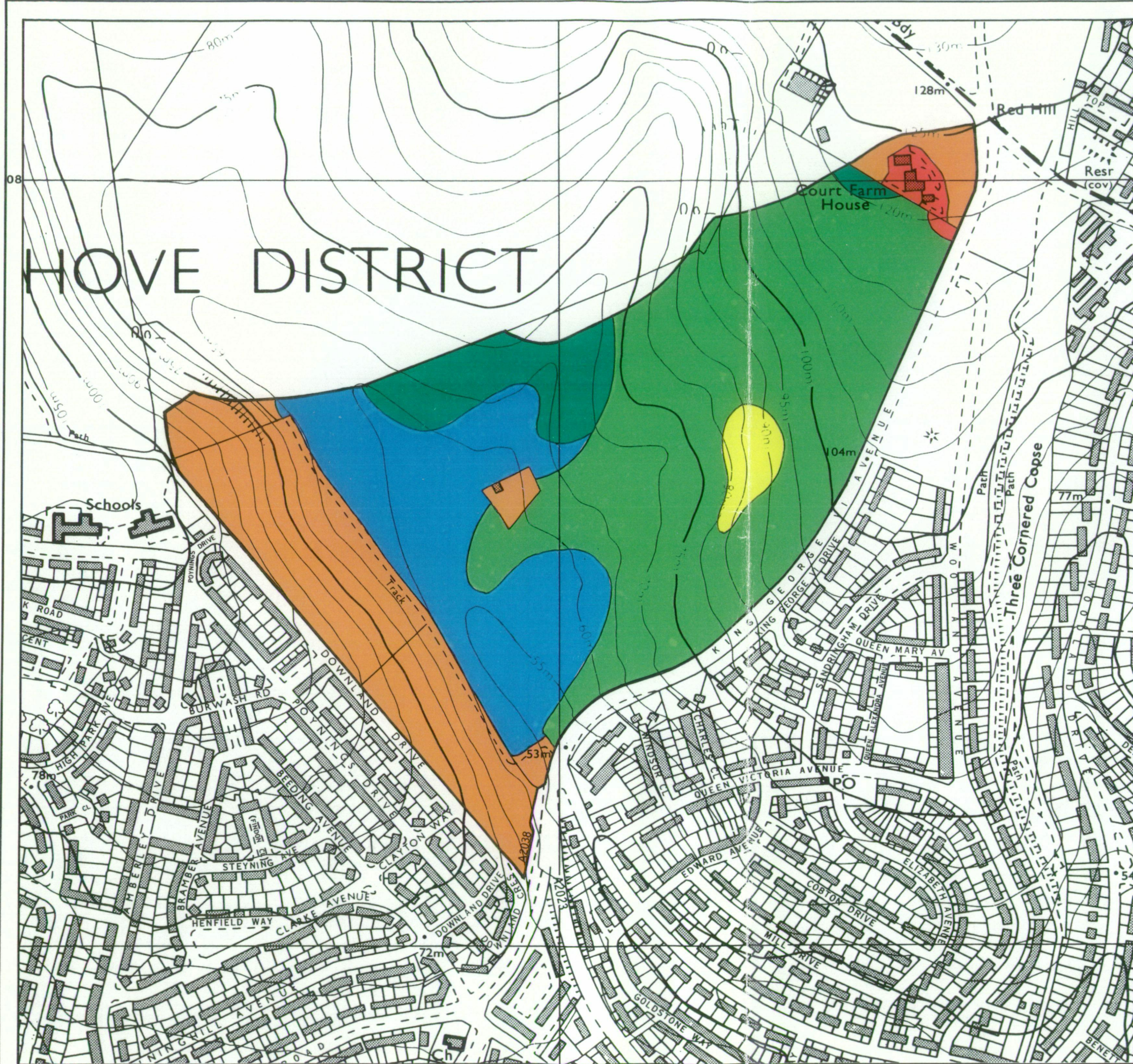


Agricultural Land Classification

Hove Borough Local Plan

Site 4: Land at Toads Hole Valley

HOVE DISTRICT



Agricultural Land

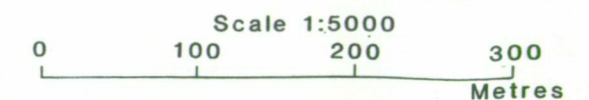
Grade	Quality	Area(ha)
1	Excellent	
2	Very Good	9.0
3a	Good	3.0
3b	Moderate	19.3
4	Poor	0.9
5	Very Poor	

Other Land Categories

Urban	Area (ha)
Non-Agricultural	10.2
*W Woodland	
* Agricultural Buildings	
* Open Water	
* Not Surveyed	

Total agricultural land area **32.2**
Total survey area **43.0**

*Grade/category not present within survey area



Further details contained in MAFF (1988) Agricultural Land Classification of England and Wales - Revised guidelines and criteria for grading the quality of agricultural land. MAFF (Publications), London SE99 7TP.

The information is accurate at the base map scale but any enlargement would be misleading.

Reproduction in whole or part by any means is prohibited without the prior permission of MAFF.

Surveyed and drawn by the Resource Planning Team, ADAS Statutory Unit, Guildford. Based on the 1982 Ordnance Survey 10,000 map with the permission of the Controller of Her Majesty's Stationery Office.

Source Map(s): TQ 20 NE
Reference no. 4104/239/93 EL 41/453 © Crown Copyright Reserved 1993

Location of Auger Borings
Hove Borough Local Plan
Site 4: Land at Toads Hole Valley

- 5 Auger boring
- 2 Profile pit

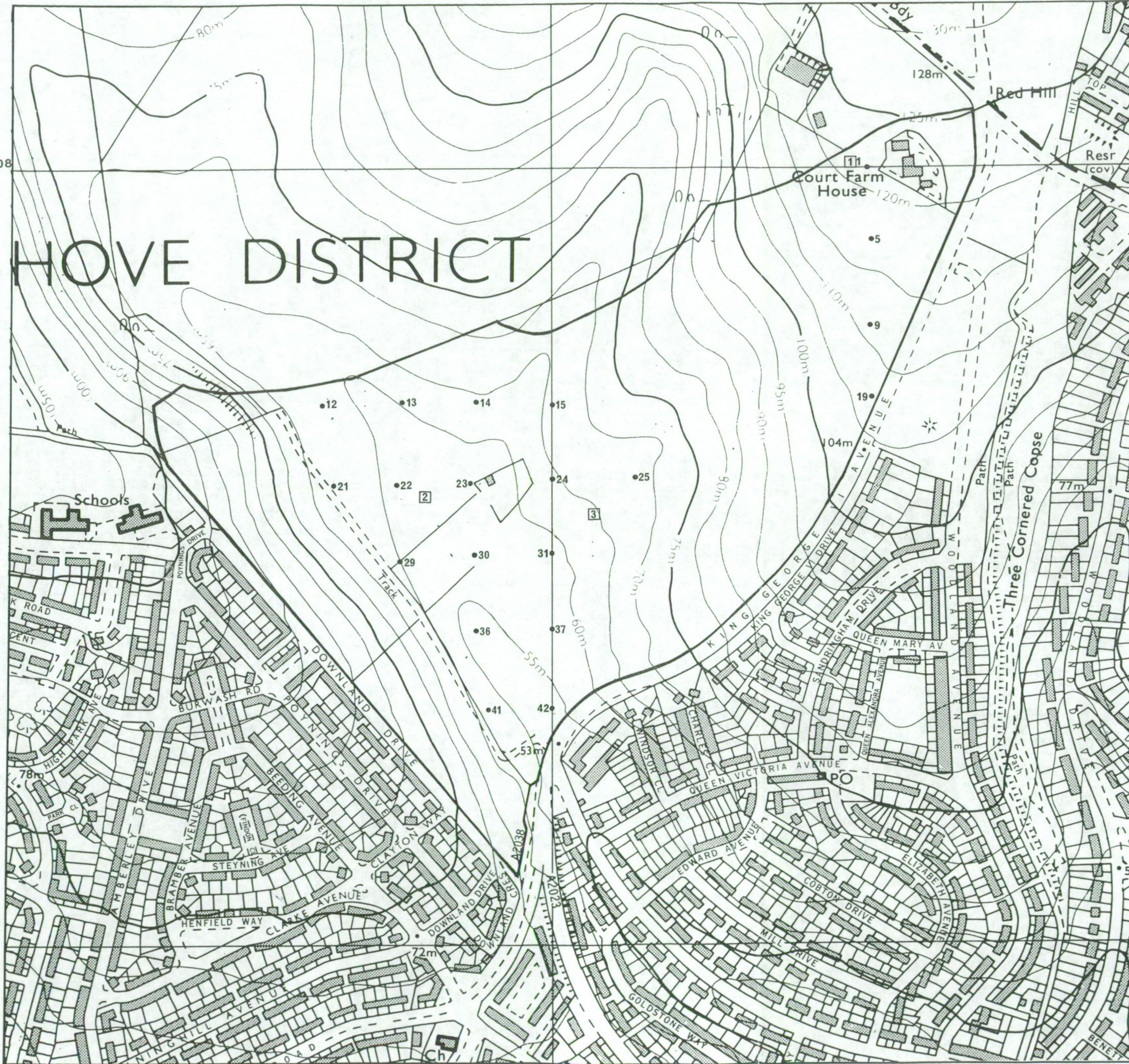


The information is accurate at the base map scale but any enlargement would be misleading.

Reproduction in whole or part by any means is prohibited without the prior permission of MAFF.

Surveyed and drawn by the Resource Planning Team, ADAS Statutory Unit, Guildford
Based on the 1982 Ordnance Survey 10,000 map with the permission of the
Controller of Her Majesty's Stationery Office.

Source Map(s): TQ 20 NE
Reference no. 4104/239/93 EL 41/453 © Crown Copyright Reserved 1993



HOVE DISTRICT