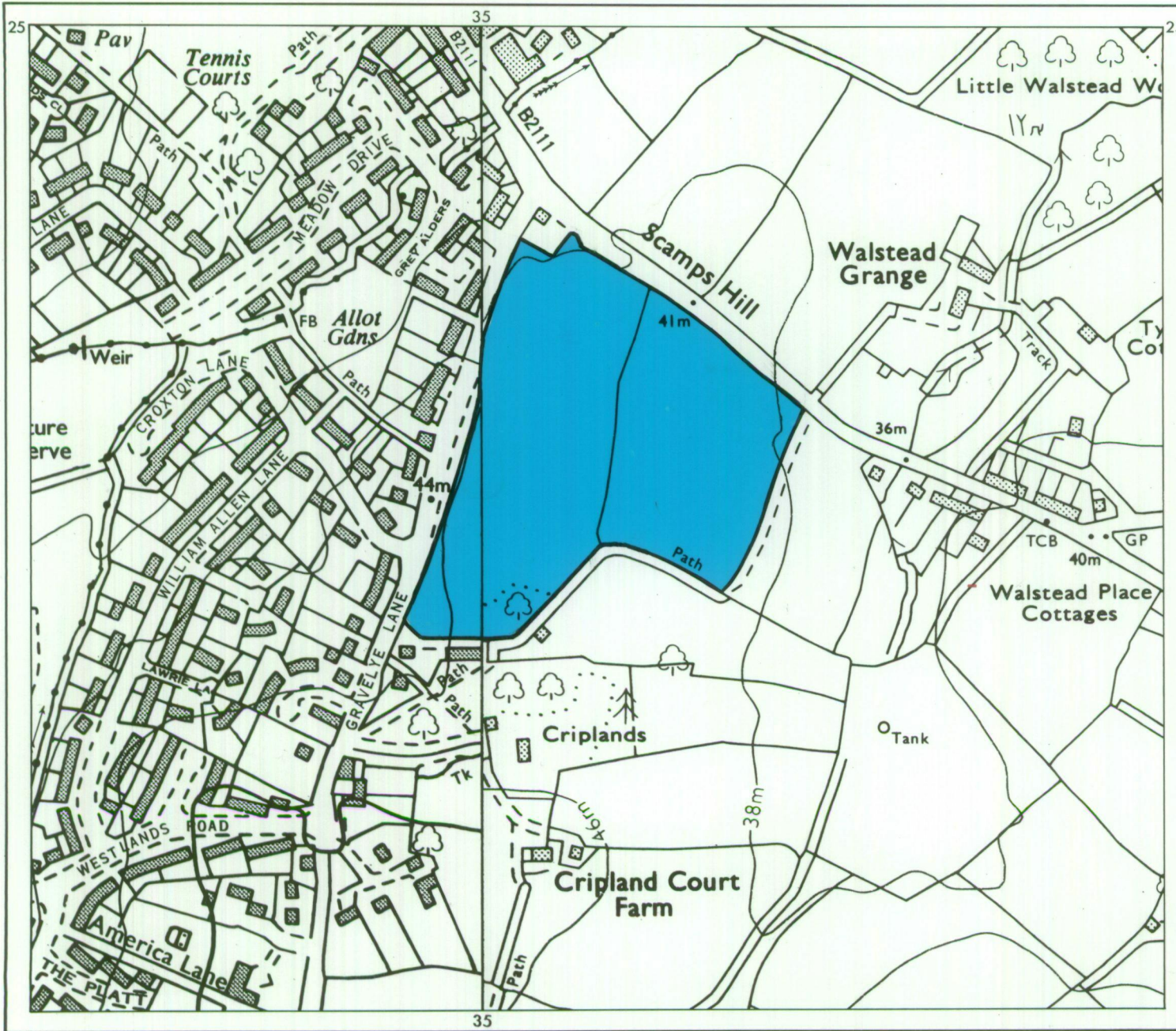


Haywards Heath Local Plan , Mid Sussex District Council : Objector's Sites
 Site 22 : Land east of Graveley Lane, Scamps Hill Road

Agricultural Land Classification



AGRICULTURAL LAND			
Grade	Quality	Area	% of Total
Grade 1	Not present excellent	ha	%
Grade 2	very good	6.43 ha	100%
Grade 3a	Not present good	ha	%
Grade 3b	Not present moderate	ha	%
Grade 4	Not present poor	ha	%
Grade 5	Not present very poor	ha	%

Total area of agricultural land surveyed 6.43 ha

Agricultural buildings Not present

Woodland Not present

Not surveyed Not present

NON-AGRICULTURAL LAND

Land predominantly in urban use Not present

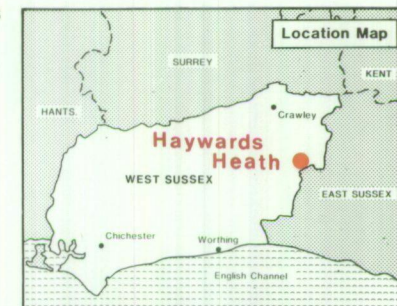
Land in non-agricultural use Not present

Total area of site 6.43 ha

For further information consult "Agricultural Land Classification of England and Wales (Revised guidelines and criteria for grading the quality of agricultural land)", M.A.F.F., 1988.

SOURCE MAPS

TQ 32 SE
TQ 32 SW

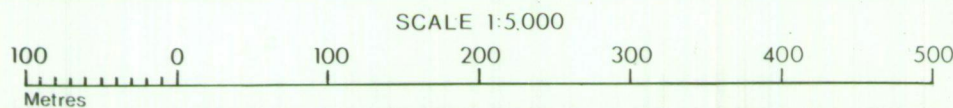


Surveyed by the Resource Planning Team 10/92
 Map compiled and produced by the Cartographic Unit,
 Resource Planning Team, Guildford Statutory Group,
 Agricultural Development and Advisory Service.
 Reference no. 4206/116/92 MAFF Reference no. EL 8909

Ordnance Survey information reproduced with the sanction of the Controller, H.M.S.O.

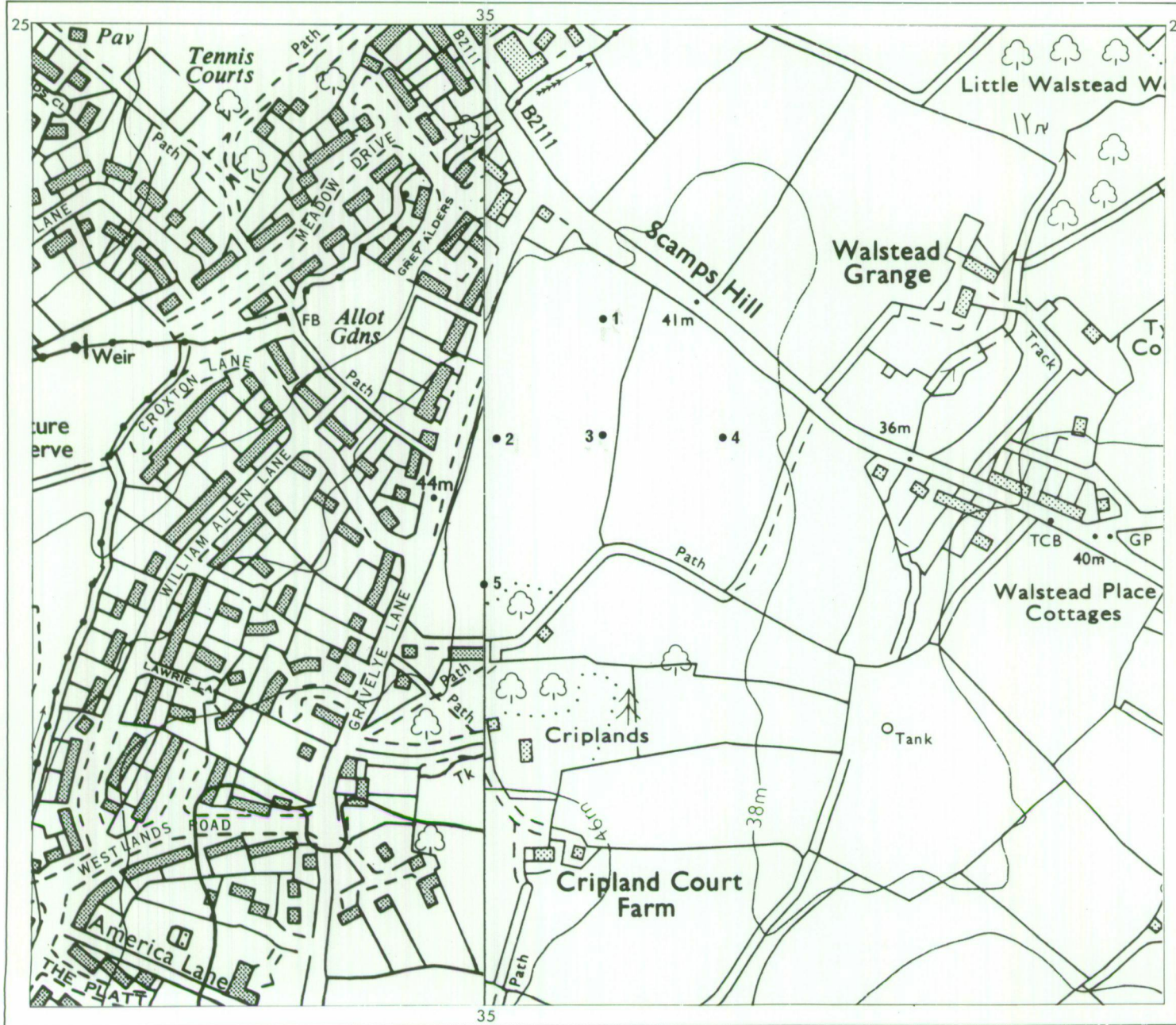
Reproduction of this map in whole or in part is prohibited without the prior permission of M.A.F.F.

This map is accurate only at the scale shown.



Haywards Heath Local Plan, Mid Sussex District Council: Objector's Sites
 Site 22: Land East of Graveley Lane, Scamps Hill Road

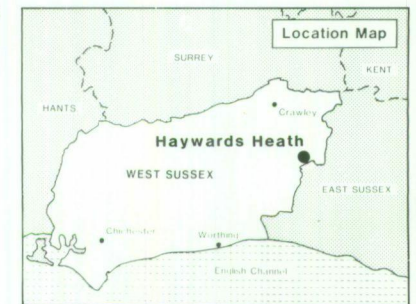
Location of Auger Borings



• 5 Auger boring

Surveyed by the Resource Planning Team, 10/92
 Map compiled and produced by the Cartographic Unit,
 Resource Planning Team, Guildford Statutory Group,
 Agricultural Development and Advisory Service.
 Reference no. 4206/116/92 MAFF Reference no. EL 8909

SOURCE MAPS
 TQ 32 SW
 TQ 32 SE



Ordnance Survey information reproduced with the sanction of
 the Controller, H.M.S.O.

Reproduction of this map in whole or in part is prohibited without
 the prior permission of M.A.F.F.

This map is accurate only at the scale shown.