

Agricultural Land Classification

Fleet Hall Lane, Sutton, Rochford, Essex

AGRICULTURAL LAND

Agricultural Grades

Agricultural Land Quality

- Grade 1
- Grade 2
- Grade 3 a
- b
- Grade 4
- Grade 5

Very high



Very low

Disturbed

Agricultural Buildings

Unsurveyed

NON AGRICULTURAL LAND

Land predominantly in urban use

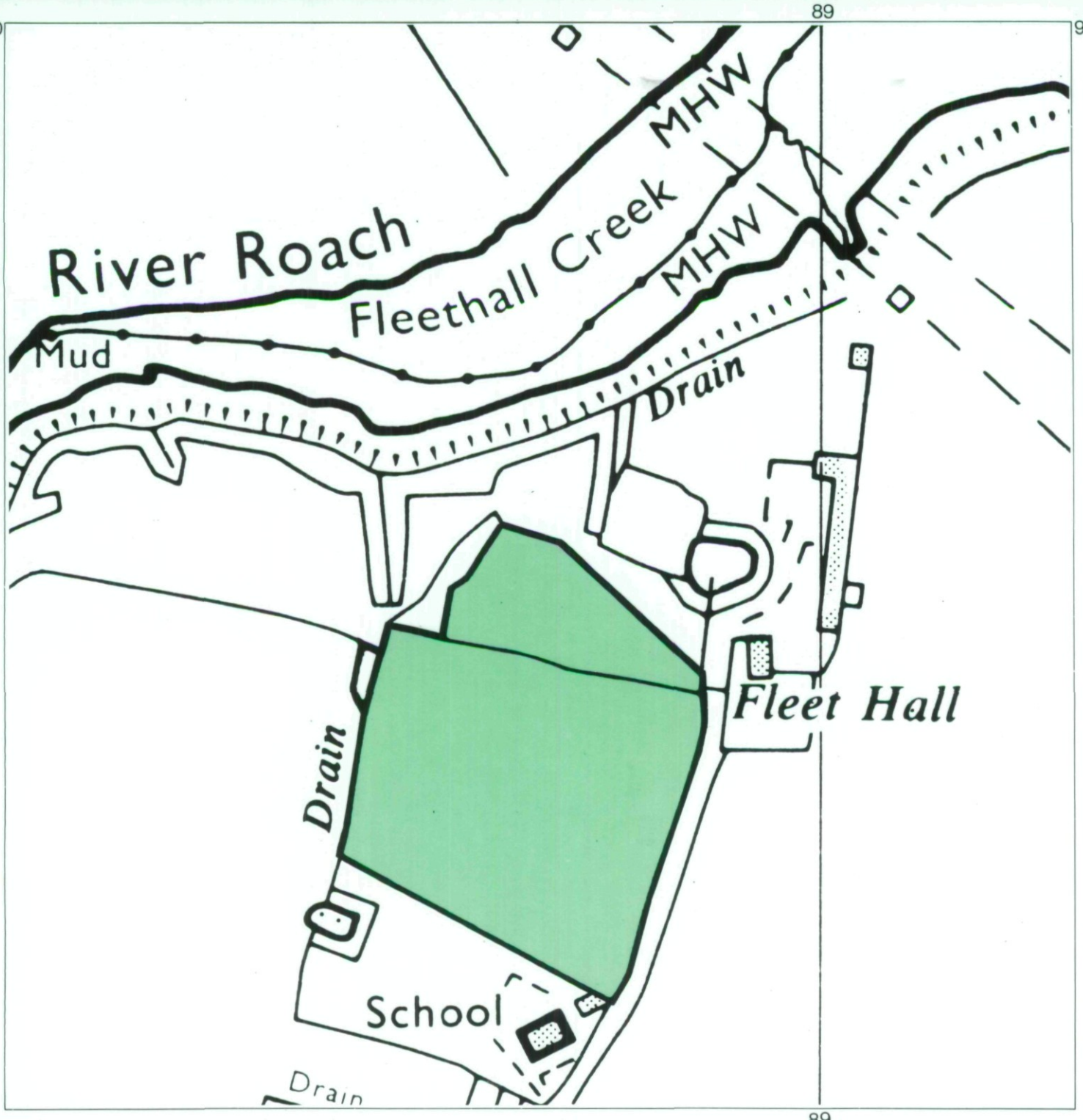
Other land primarily in non-agricultural use

* Land in this category does not occur on this map

SOURCE MAPS Base maps taken from the O.S. Sheets TQ 88 NE

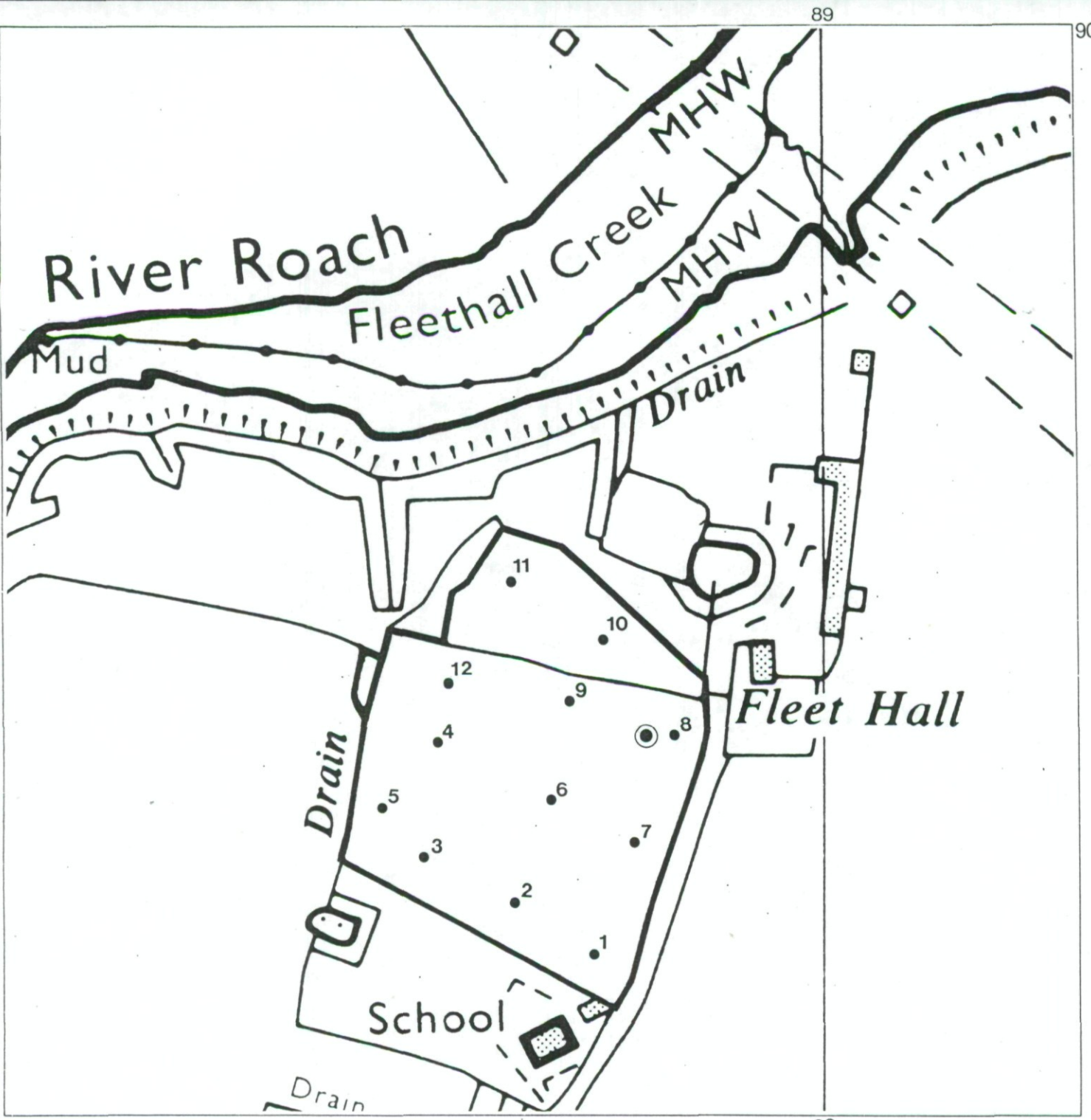
This map is accurate only at the scale shown. Any enlargement could be misleading

Scale 1:2 500



Agricultural Land Classification

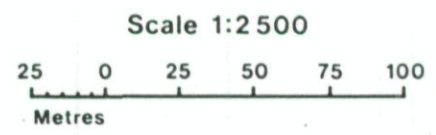
Fleet Hall Lane, Sutton, Rochford, Essex



- Location of auger boring
- ⊙ Location of soil profile pit

SOURCE MAPS Base maps taken from the O.S. Sheets TQ 88 NE

This map is accurate only at the scale shown. Any enlargement could be misleading



Drawn by the Cartographic Unit:
Farm & Countryside Service
Cambridge, Ref. C/6/89
Ordnance Survey maps reproduced
with the permission of the Controller,
H.M.S.O.
© Crown Copyright reserved 1989

