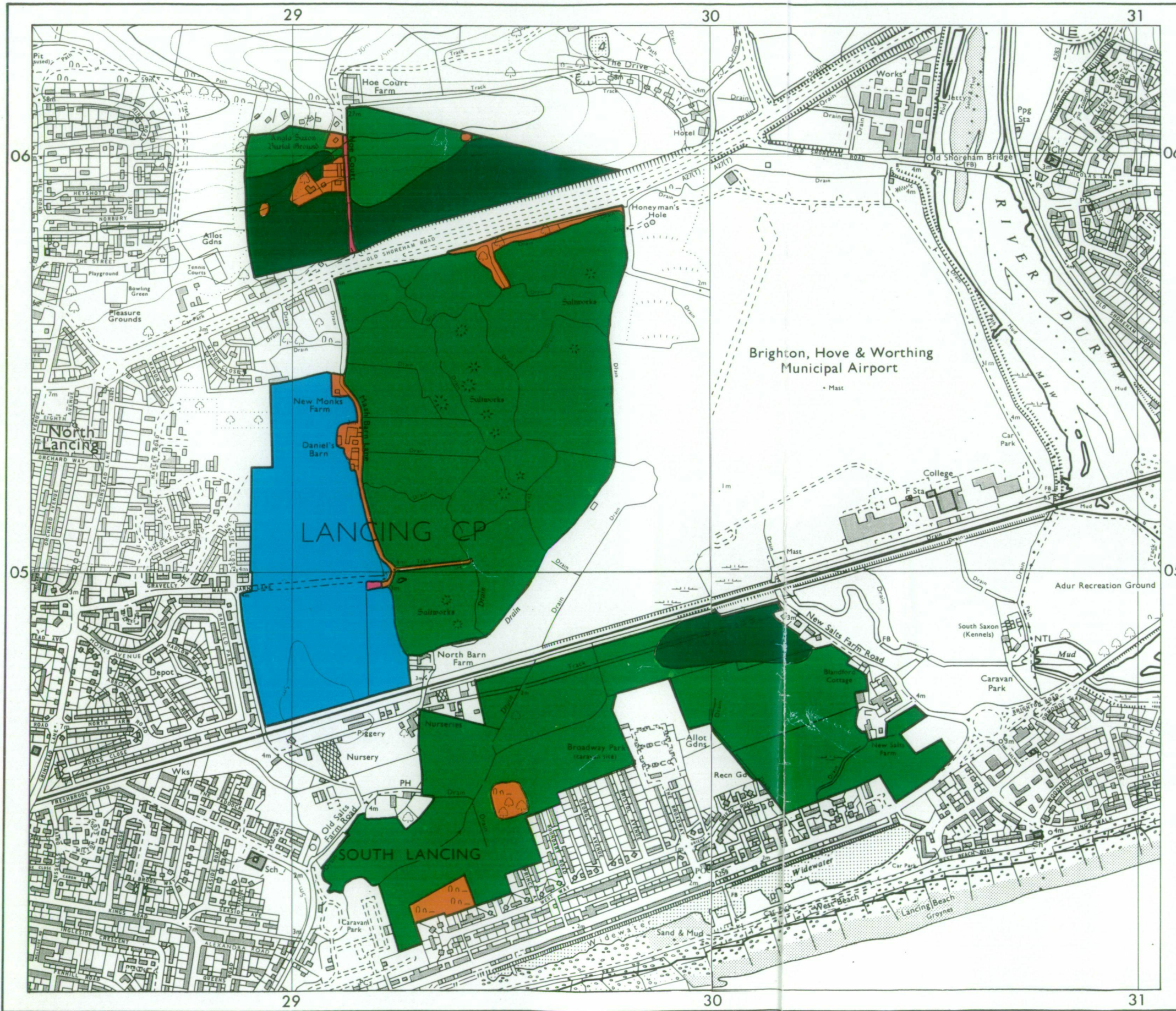


Adur District Local Plan: Land at Lancing

Agricultural Land Classification



AGRICULTURAL LAND

Grade	Quality	Area	% of Total	
Grade 1	Not present	excellent	ha	%
Grade 2	very good	22.3 ha	16.8%	
Grade 3a	good	15.3 ha	11.5%	
Grade 3b	moderate	95.1 ha	71.7%	
Grade 4	Not present	poor	ha	%
Grade 5	Not present	very poor	ha	%

Total area of agricultural land surveyed 132.7 ha

Agricultural buildings	Not present
Woodland	Not present
Not surveyed	Not present

NON-AGRICULTURAL LAND

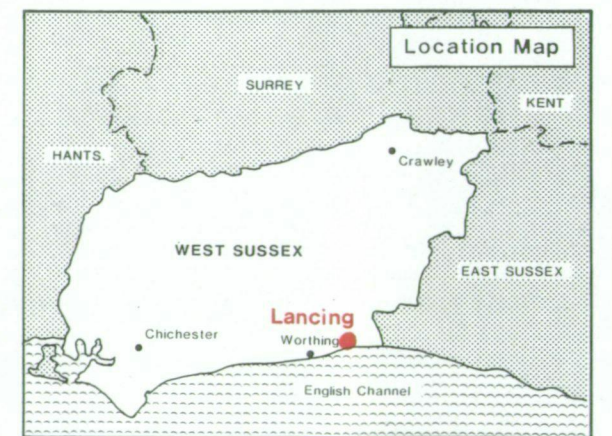
Land predominantly in urban use	(Pink)
Land in non-agricultural use	(Orange)

Total area of site 138.5 ha

For further information consult "Agricultural Land Classification of England and Wales (Revised guidelines and criteria for grading the quality of agricultural land)", M.A.F.F., 1988.

SOURCE MAPS

TQ 10 NE
TQ 10 SE
TQ 20 NW



Surveyed by the Resource Planning Team 12/92
Map compiled and produced by the Cartographic Unit, Resource Planning Team, Guildford Statutory Group, Agricultural Development and Advisory Service.
Reference no. 4201/125/92 MAFF Reference no. EL 9129

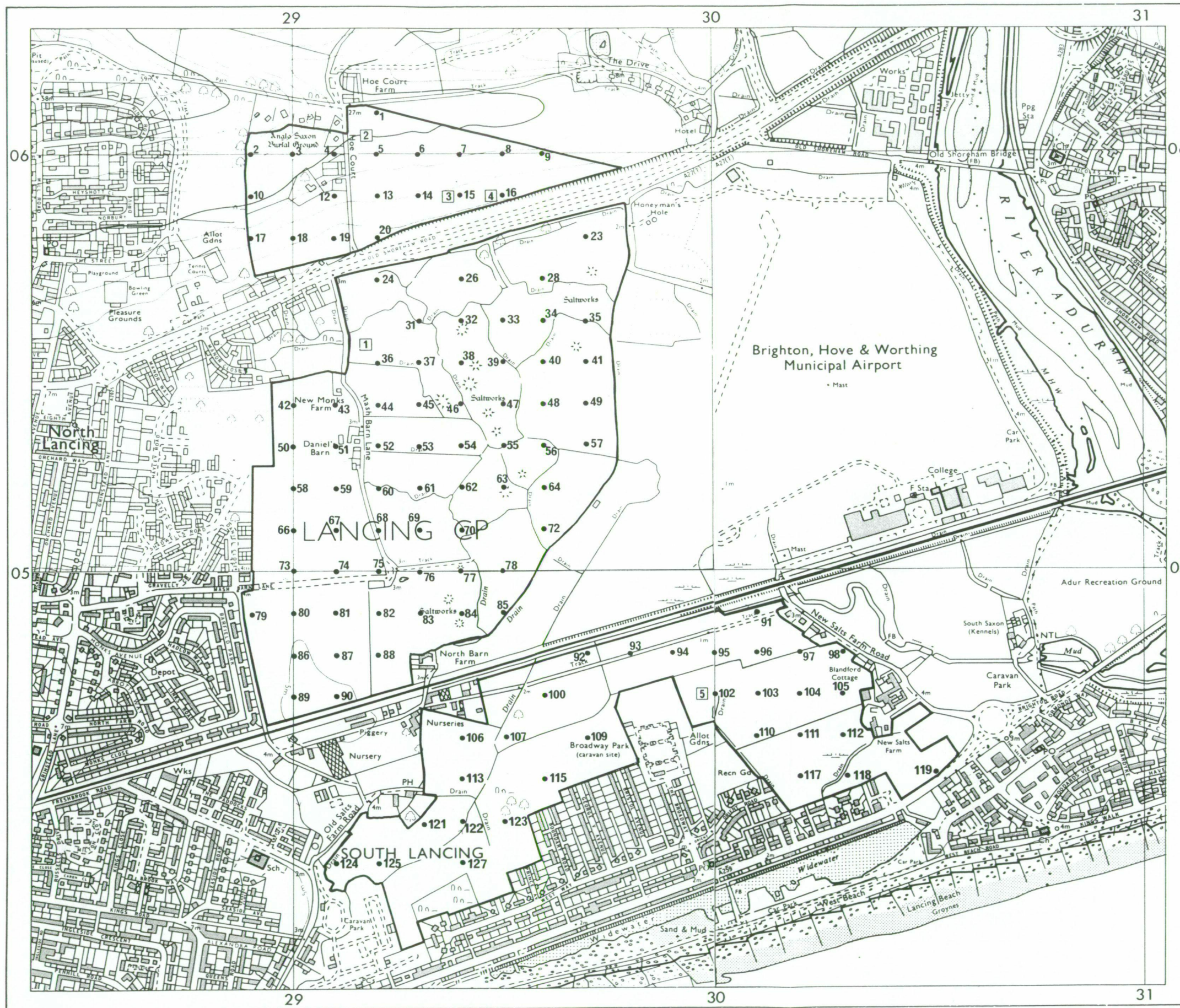
Ordnance Survey information reproduced with the sanction of the Controller, H.M.S.O.

Reproduction of this map in whole or in part is prohibited without the prior permission of M.A.F.F.

This map is accurate only at the scale shown.

Adur District Local Plan: Land at Lancing

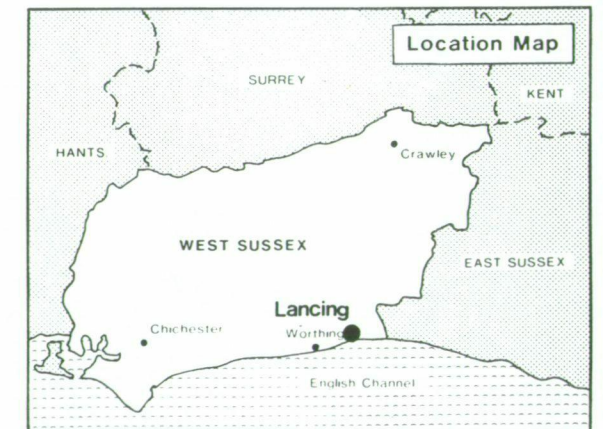
Location of Auger Borings



- 5 Auger boring
- ② Profile pit

Surveyed by the Resource Planning Team 12/92
 Map compiled and produced by the Cartographic Unit,
 Resource Planning Team, Guildford Statutory Group,
 Agricultural Development and Advisory Service.
 Reference no. 4201/125/92 MAFF Reference no. EL 9129

SOURCE MAPS
TQ 10 NE
TQ 10 SE
TQ 20 NW



Ordnance Survey information reproduced with the sanction of
 the Controller, H.M.S.O.

Reproduction of this map in whole or in part is prohibited without
 the prior permission of M.A.F.F.

This map is accurate only at the scale shown.

