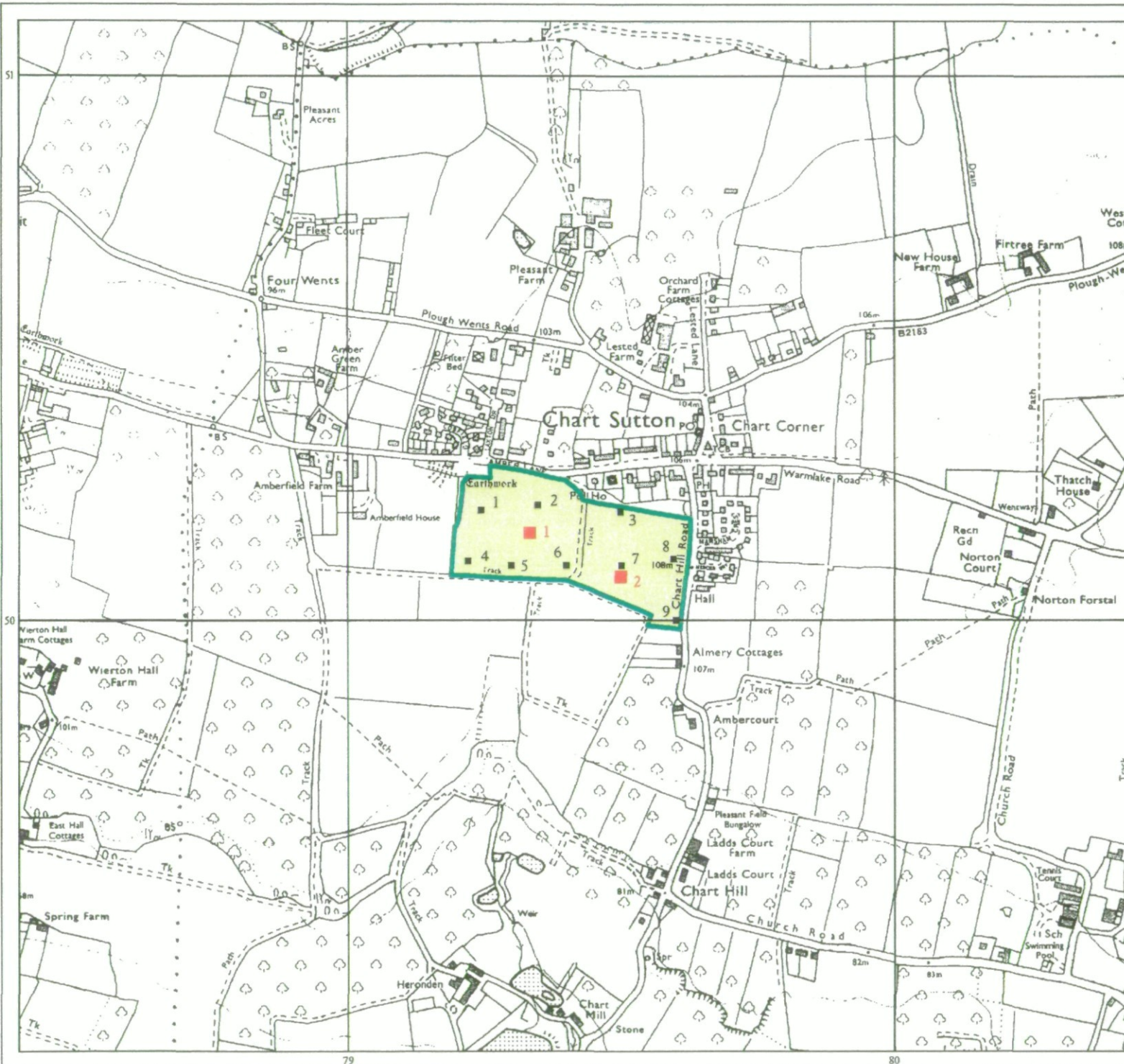


Agricultural Land Classification
Maidstone Borough Local Plan
Objector Site : 222
Land West of Chart Hill Road
Sample Point Map



Legend

- 1 Location of soil pit
- 1 Location of auger sample point




Boundary of
survey area



Agricultural land not
surveyed



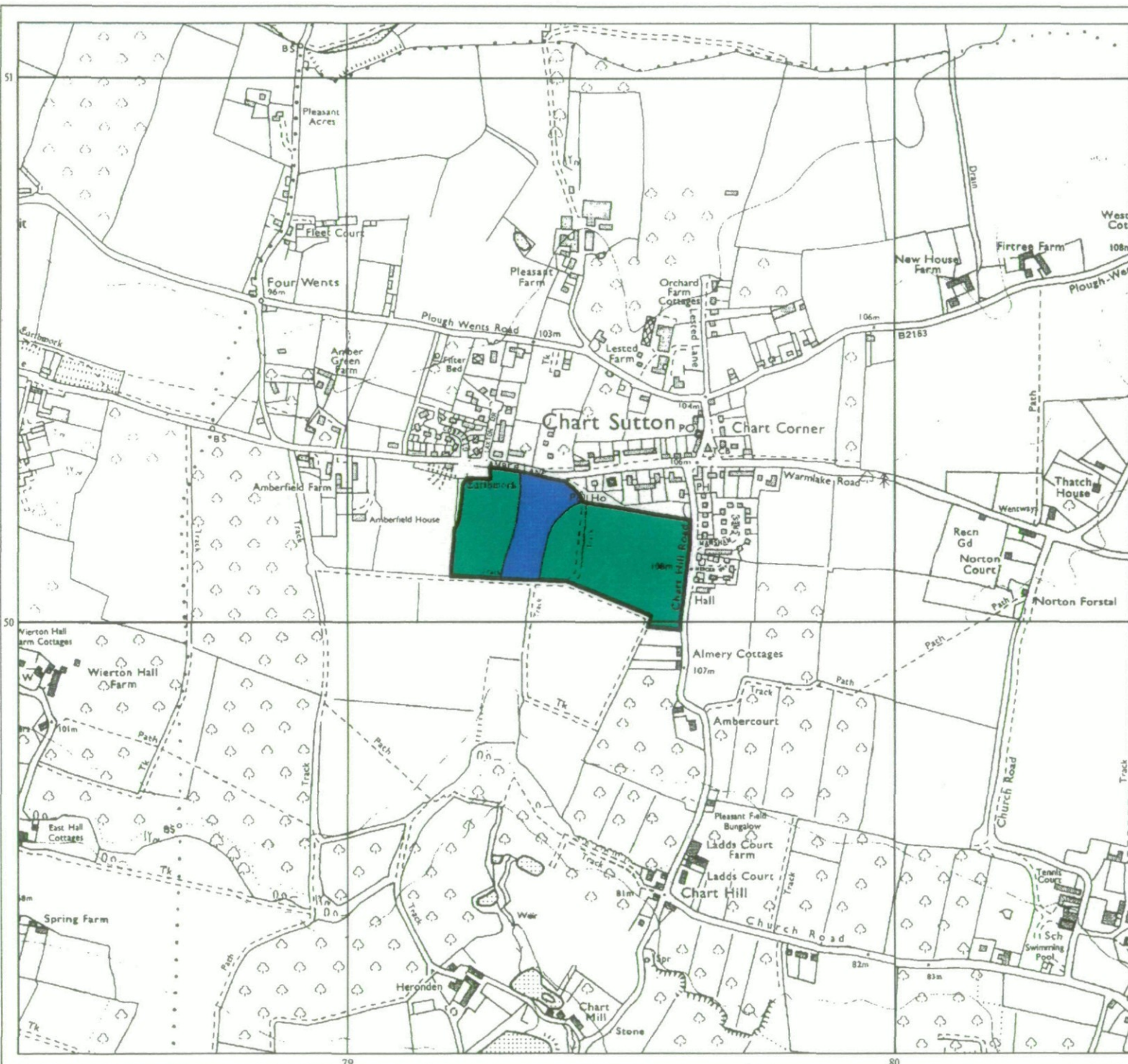
Other land



Further details contained in MAFF (1988) Agricultural Land Classification of England and Wales - Revised guidelines and criteria for grading the quality of agricultural land. MAFF (publications), London SE99 7TP. The information is accurate at base map scale but any enlargement would be misleading. Reproduction in whole or in part by any means is prohibited without the prior permission of MAFF.


Surveyed and drawn by the Resource Planning Team, ADAS Statutory Unit, Guildford. Based on the 1991 Ordnance Survey 1:10,000 map with the permission of the Controller of Her Majesty's Stationery Office. Unauthorised reproduction infringes Crown copyright and may lead to prosecution or civil proceedings. MAFF Licence No: GD272361 Source map(s): TQ75SF,74NF,85SW,84NW Reference no: 2007/163/96 © Crown Copyright Reserved 1996

Agricultural Land Classification
Maidstone Borough Local Plan
Objector Site : 222
Land West of Chart Hill Road



Legend

	Quality	Area (ha)
Grade 1	Excellent	1.5
Grade 2	Very Good	nil
Grade 3a	Good	6.3
Grade 3b	Moderate	nil
Grade 4	Poor	nil
Grade 5	Very Poor	nil
	Agricultural land not surveyed	nil
	Other land	nil
Boundary of survey area		
Total agricultural land area		7.8
Total survey area		7.8
* Not present within survey area		



Further details contained in MAFF (1988) Agricultural Land Classification of England and Wales - Revised guidelines and criteria for grading the quality of agricultural land. Maff (publications), London SE99 7TP. The information is accurate at base map scale but any enlargement would be misleading. Reproduction in whole or in part by any means is prohibited without the prior permission of MAFF.

Surveyed and drawn by the Resource Planning Team, ADAS Statutory Unit, Guildford. Based on the 1991 Ordnance Survey 1:10,000 map with the permission of the Controller of Her Majesty's Stationery Office. Unauthorised reproduction infringes Crown copyright and may lead to prosecution or civil proceedings. MAFF Licence No: GD272361 Source map(s): TQ75SE,74NE,85SW,84NW Reference no: 2007/163/196 © Crown Copyright Reserved 1996