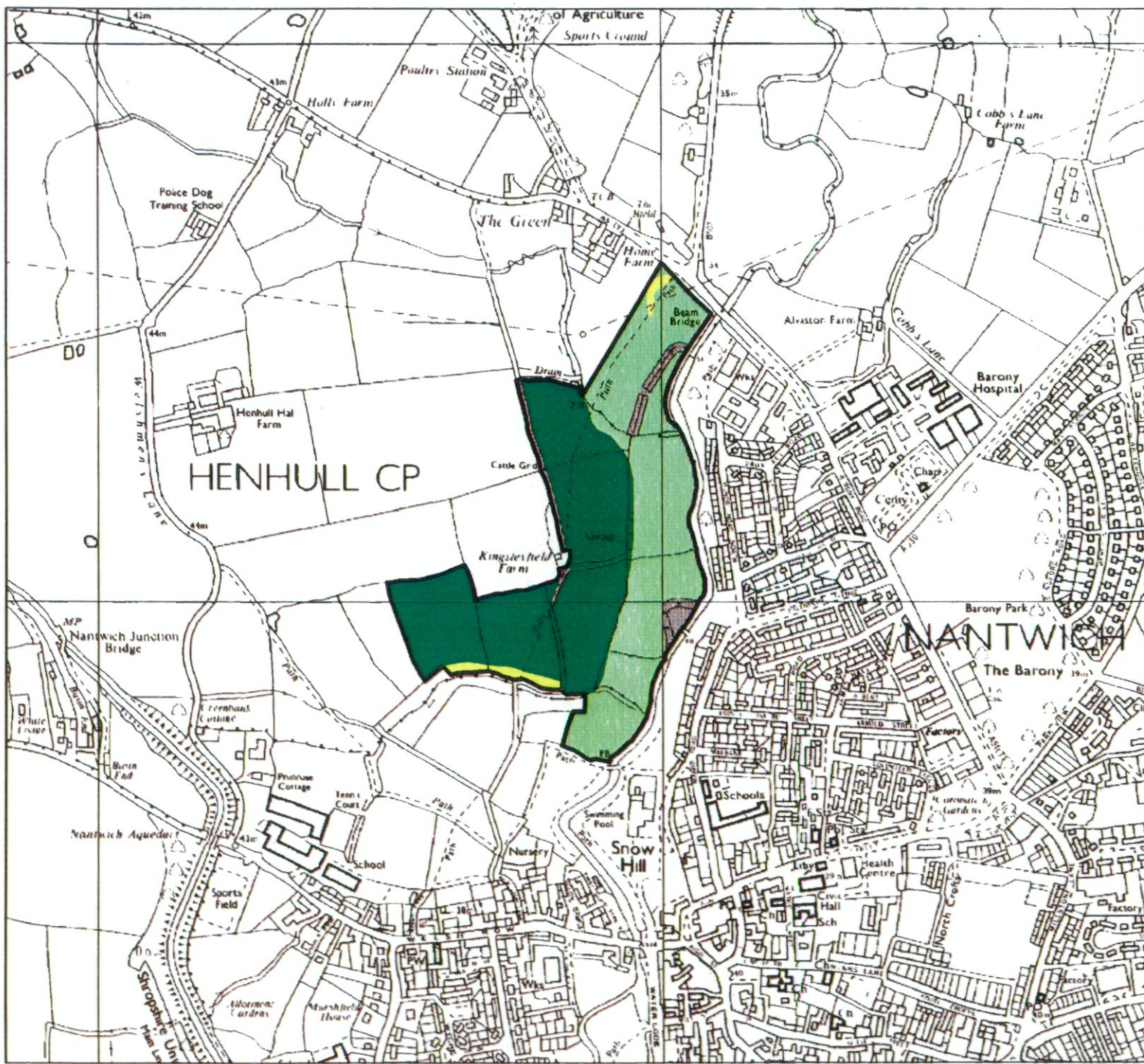






# Agricultural Land Classification Crewe & Nantwich L.P. North West of Nantwich



## Legend

	Quality	Area (ha)
Grade 1	Excellent	Nil
Grade 2	Very Good	Nil
Grade 3a	Good	10.7
Grade 3b	Moderate	9.5
Grade 4	Poor	0.5
Grade 5	Very Poor	Nil
	Agricultural land not surveyed	Nil
	Other land	1.0
	Boundary of survey area	
Total agricultural land area		20.7
Total survey area		21.7
* Not present within survey area		



Further details contained in MAFF (1988) Agricultural Land Classification of England and Wales - Revised guidelines and criteria for grading the quality of agricultural land, MAFF (publications), London SE99 7TP. The information is accurate at base map scale but any enlargement would be misleading. Reproduction in whole or in part by any means is prohibited without the prior permission of MAFF.

Surveyed and drawn by FRCA, Wolverhampton.  
Reproduced from the 1978 Ordnance Survey 1:10000 mapping with the permission of the Controller of Her Majesty's Stationery Office  
© Crown Copyright. Unauthorised reproduction infringes Crown copyright and may lead to prosecution or civil proceedings.  
Source maps: SJ65SW, SJ65SE  
Job reference no: 117/97 MAFF Licence No: GD272361

# Agricultural Land Classification Crewe & Nantwich L.P. North West of Nantwich


## Sample Point Map

### Legend

- 1 Location of soil pit
- 1 Location of auger sample point



Boundary of  
survey area



Further details contained in MAFF (1988) Agricultural Land Classification of England and Wales - Revised guidelines and criteria for grading the quality of agricultural land, MAFF (publications), London SE99 7TP. The information is accurate at base map scale but any enlargement would be misleading. Reproduction in whole or in part by any means is prohibited without the prior permission of MAFF.

Surveyed and drawn by FRCA, Wolverhampton.  
Reproduced from the 1978 Ordnance Survey 1:10000 mapping with the permission of the Controller of Her Majesty's Stationery Office © Crown Copyright. Unauthorised reproduction infringes Crown copyright and may lead to prosecution or civil proceedings.  
Source maps: SJ65SW, SJ65SE  
Job reference no: 117/97 MAFF Licence No: GD272361

