

Harrogate Local Plan, Boroughbridge Site 3
30/93

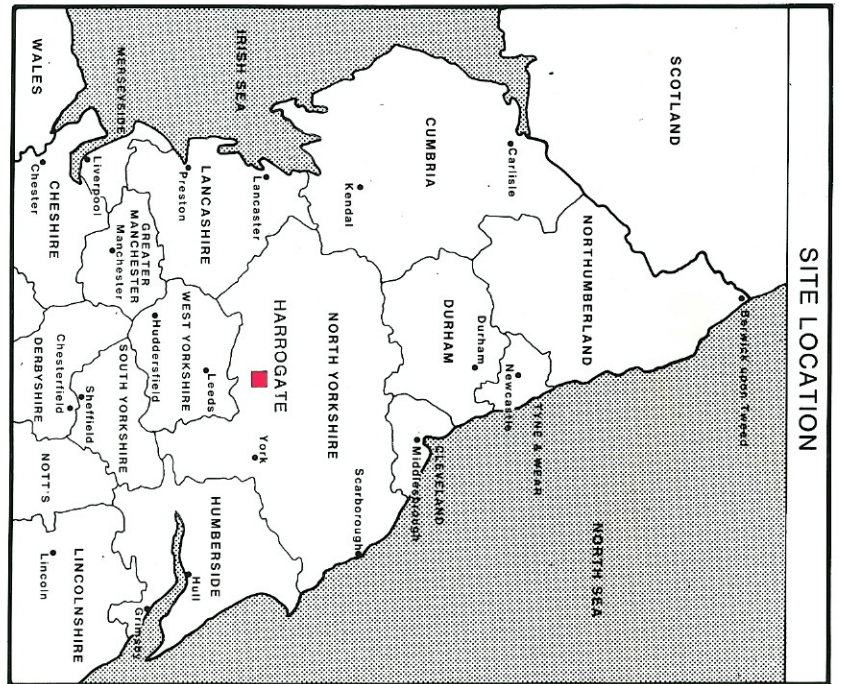
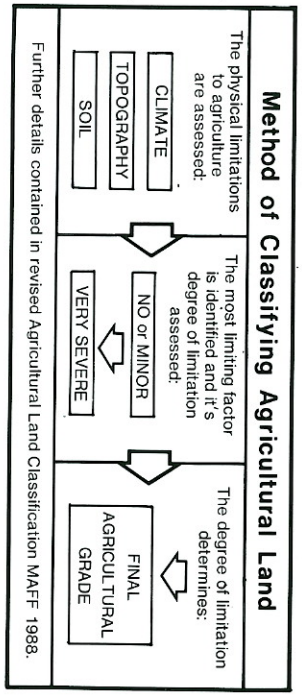
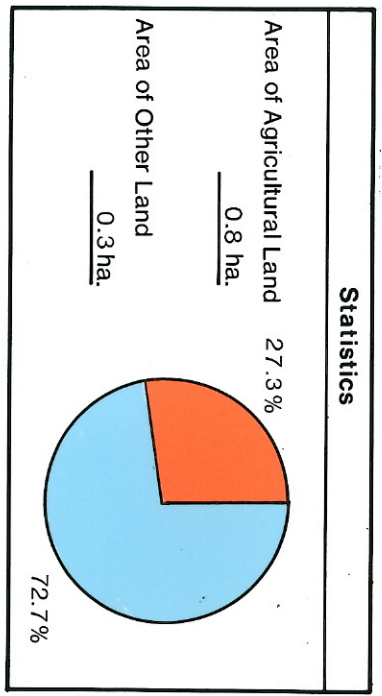
HARROGATE LOCAL PLAN

Boroughbridge Site 3

Agricultural Land Classification

Agricultural Grades	Agricultural Land Quality	Area within the site (ha.)
GRADE 1	Excellent	Nil
GRADE 2	Very Good	0.8
GRADE 3	Good	Nil
GRADE 4	Moderate	Nil
GRADE 5	Poor	Nil
GRADE 5	Very Poor	Nil

Land in Other Categories		Area within the site (ha.)
Urban Including housing, industry, commerce, derelict land, sports facilities, transport	Nil	Nil
Non-agricultural Including golf courses, parks, sports fields, allotments, airfields	0.3	0.3
Woodland Farm Woodland	Nil	Nil
Commercial Woodland	Nil	Nil
Agricultural buildings Including glasshouses	Nil	Nil
Open water	Nil	Nil
Land not surveyed	Nil	Nil



Information compiled by Resource Planning Team
ADAS Statutory Group Leeds.
Map produced by Resource Planning Cartographic Unit.
Project Number 30/93

Ordnance Survey maps reproduced with the permission of the Controller H.M.S.O.
©Crown Copyright Reserved 1993

SOURCE MAPS
1:10,000
SE 36 NE

