

# Agricultural Land Classification

## DEVON MINERALS LOCAL PLAN

### ROCKBEARE QUARRY

#### SOIL RESOURCES MAP

REFER TO SEPERATE SCHEDULE FOR DETAILS OF SOIL MAP UNITS




AREA OF SURVEY

#### Other Land Categories

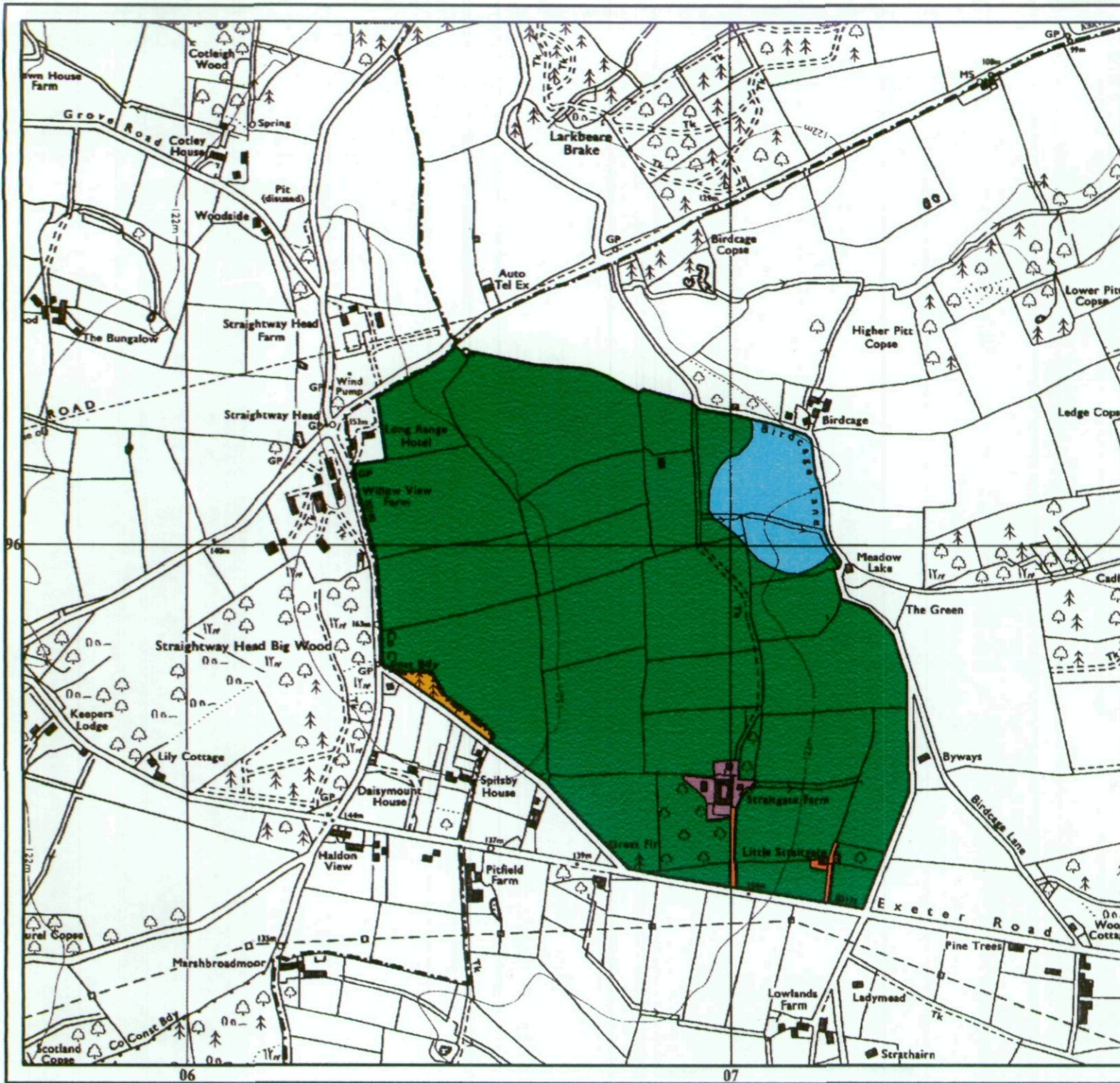
Category	Area (ha)
Urban	0.3
Non-Agricultural	0.5
*W Woodland	0.0
Agricultural Buildings	0.7
* Open Water	0.0
* Not Surveyed	0.0
<b>Total agricultural land area</b>	<b>69.3</b>
<b>Total survey area</b>	<b>70.8</b>

\* Grade/category not present within survey area



Further details contained in MAFF (1988) Agricultural Land Classification of England and Wales - Revised guidelines and criteria for grading the quality of agricultural land. MAFF (Publications), London SE99 71P. The information is accurate at the base map scale but any enlargement would be misleading. Reproduction in whole or in part by any means is prohibited without the prior permission of MAFF.

Surveyed & drawn by the Resource Planning Team, ADAS Statutory Unit Taunton  
 Based on the 1972 Ordnance Survey 1:10,000 map with the permission of the Controller of Her Majesty's Stationery Office. Unauthorised reproduction infringes Crown copyright and may lead to prosecution or civil proceedings.  
 Source Map(s): SY09/NE  
 Reference no. 12/794  
 MAFF Licence No: GD272361  
 © Crown Copyright Reserved 1995



## Agricultural Land Classification


### DEVON MINERALS LOCAL PLAN ROCKBEARE QUARRY

Agricultural Land		
Grade	Quality	Area (ha)
1	<span style="display: inline-block; width: 15px; height: 10px; background-color: #000080; border: 1px solid black;"></span> Excellent	0.0
2	<span style="display: inline-block; width: 15px; height: 10px; background-color: #00B0F0; border: 1px solid black;"></span> Very Good	4.3
3a	<span style="display: inline-block; width: 15px; height: 10px; background-color: #008000; border: 1px solid black;"></span> Good	65.0
3b	<span style="display: inline-block; width: 15px; height: 10px; background-color: #90EE90; border: 1px solid black;"></span> *	0.0
4	<span style="display: inline-block; width: 15px; height: 10px; background-color: #FFFF00; border: 1px solid black;"></span> *	0.0
5	<span style="display: inline-block; width: 15px; height: 10px; background-color: #8B4513; border: 1px solid black;"></span> *	0.0

Other Land Categories		
		Area (ha)
<span style="display: inline-block; width: 15px; height: 10px; background-color: #FF8C00; border: 1px solid black;"></span>	Urban	0.3
<span style="display: inline-block; width: 15px; height: 10px; background-color: #FFD700; border: 1px solid black;"></span>	Non-Agricultural	0.5
<span style="display: inline-block; width: 15px; height: 10px; background-color: #FFD700; border: 1px solid black; text-align: center;">*W</span>	Woodland	0.0
<span style="display: inline-block; width: 15px; height: 10px; background-color: #800080; border: 1px solid black;"></span>	Agricultural Buildings	0.7
<span style="display: inline-block; width: 15px; height: 10px; border: 1px solid black;"></span>	Open Water	0.0
<span style="display: inline-block; width: 15px; height: 10px; border: 1px solid black;"></span>	Not Surveyed	0.0
Total agricultural land area		69.3
Total survey area		70.8

\* Grade/category not present within survey area





Further details contained in MAFF (1988) Agricultural Land Classification of England and Wales - Revised guidelines and criteria for grading the quality of agricultural land. MAFF (Publications), London SE99 71P. The information is accurate at the base map scale but an enlargement would be misleading. Reproduction in whole or in part by any means is prohibited without the prior permission of MAFF.

Surveyed & drawn by the Resource Planning Team, ADAS Statutory Unit Taunton  
Based on the 1972 Ordnance Survey 1:50,000 map with the permission of the Controller of Her Majesty's Stationery Office. Unauthorised reproduction infringes Crown copyright and may lead to prosecution or civil proceedings.  
Source Map(s): SY09N/E  
Reference no. 125/94  
MAFF Licence No: GD272361  
© Crown Copyright Reserved 1995







**Agricultural Land Classification  
DEVON MINERALS LOCAL PLAN  
ROCKBEARE QUARRY**

**SAMPLE POINT MAP**

-  1 LOCATION OF SOIL PIT
-  1 LOCATION OF AUGER SAMPLE POINT

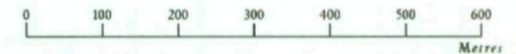


**Other Land Categories**

Symbol	Category	Area (ha)
	Urban	0.3
	Non-Agricultural	0.5
	Woodland	0.0
	Agricultural Buildings	0.7
	Open Water	0.0
	Not Surveyed	0.0
Total agricultural land area		69.3
Total survey area		70.8

\* Grade/category not present within survey area

Scale - 1:10,000



Further details contained in MAFF (1988) Agricultural Land Classification of England and Wales - Revised guidelines and criteria for grading the quality of agricultural land. MAFF (Publications), London SE99 71P. The information is accurate at the base map scale but any enlargement would be misleading. Reproduction in whole or in part by any means is prohibited without the prior permission of MAFF.

Surveyed & drawn by the Resource Planning Team, ADAS Statutory Unit Taunton  
Based on the 1972 Ordnance Survey 1:10000 map with the permission of the Controller of Her Majesty's Stationery Office. Unauthorised reproduction infringes Crown copyright and may lead to prosecution or civil proceedings.  
Source Map(s): SY09/NE MAFF Licence No: GD272361  
Reference no: 125/94 © Crown Copyright Reserved 1995

