


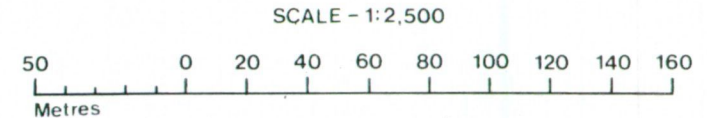
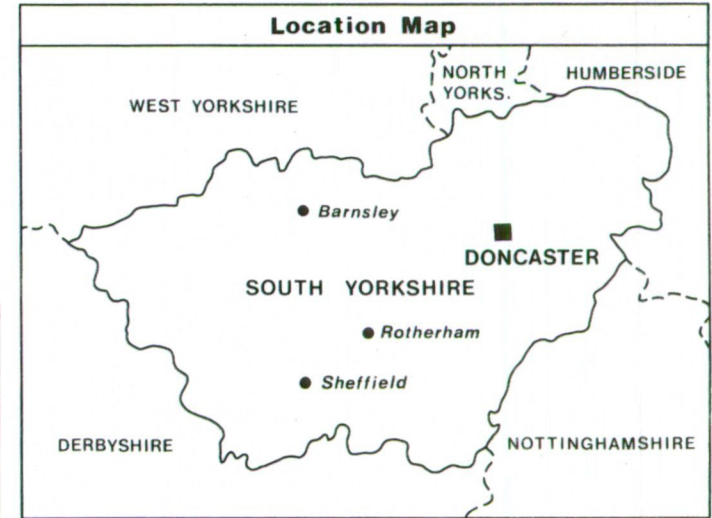
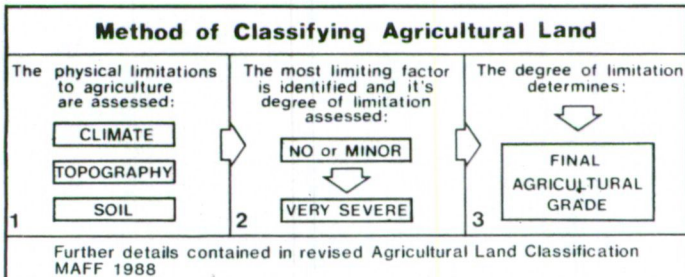
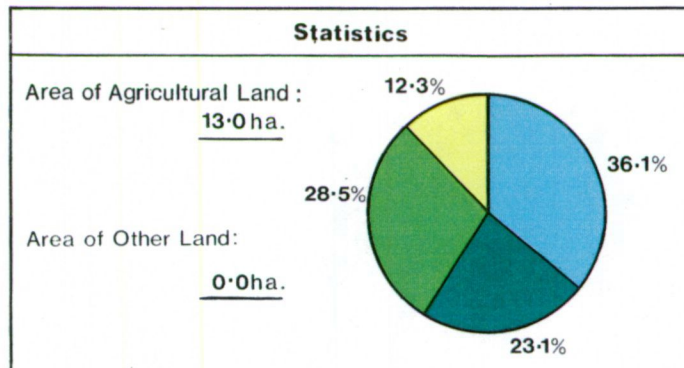
# WHITE CROSS GRANGE, DONCASTER

## Proposed Tipping Site

### Agricultural Land Classification

Agricultural Land			
Agricultural Grades	Agricultural Land Quality	Area within the site (ha.)	
Grade 1	Excellent	Nil	
Grade 2	Very Good	4.7	
Grade 3	Good	3.0	
	Moderate	3.7	
Grade 4	Poor	1.6	
Grade 5	Very Poor	Nil	

Land in Other Categories		Area within the site (ha.)
Urban <i>Including housing industry, commerce, derelict land, sports facilities, transport.</i>		Nil
Non-agricultural <i>Including golf courses, parks, sports fields, allotments, airfields.</i>		Nil
Woodland <i>Farm woodland</i>		Nil
<i>Commercial woodland</i>		Nil
Agricultural buildings <i>Including glasshouses</i>		Nil
Open water		Nil
Land not surveyed		Nil



**Ministry of Agriculture,  
Fisheries and Food.**

Information compiled by Resource Planning Group,  
Farm and Countryside Service, Leeds R.O.  
Map produced by Resource Planning Cartographic Unit,  
Project Number 10/91

Ordnance Survey maps reproduced with the  
permission of the Controller, H.M.S.O.

© Crown Copyright Reserved 1991

SOURCE MAPS

1:10,000

SK 59 NE



560

35m

Stump Cross

GP

White Cross Grange

Drain

Drain

30m

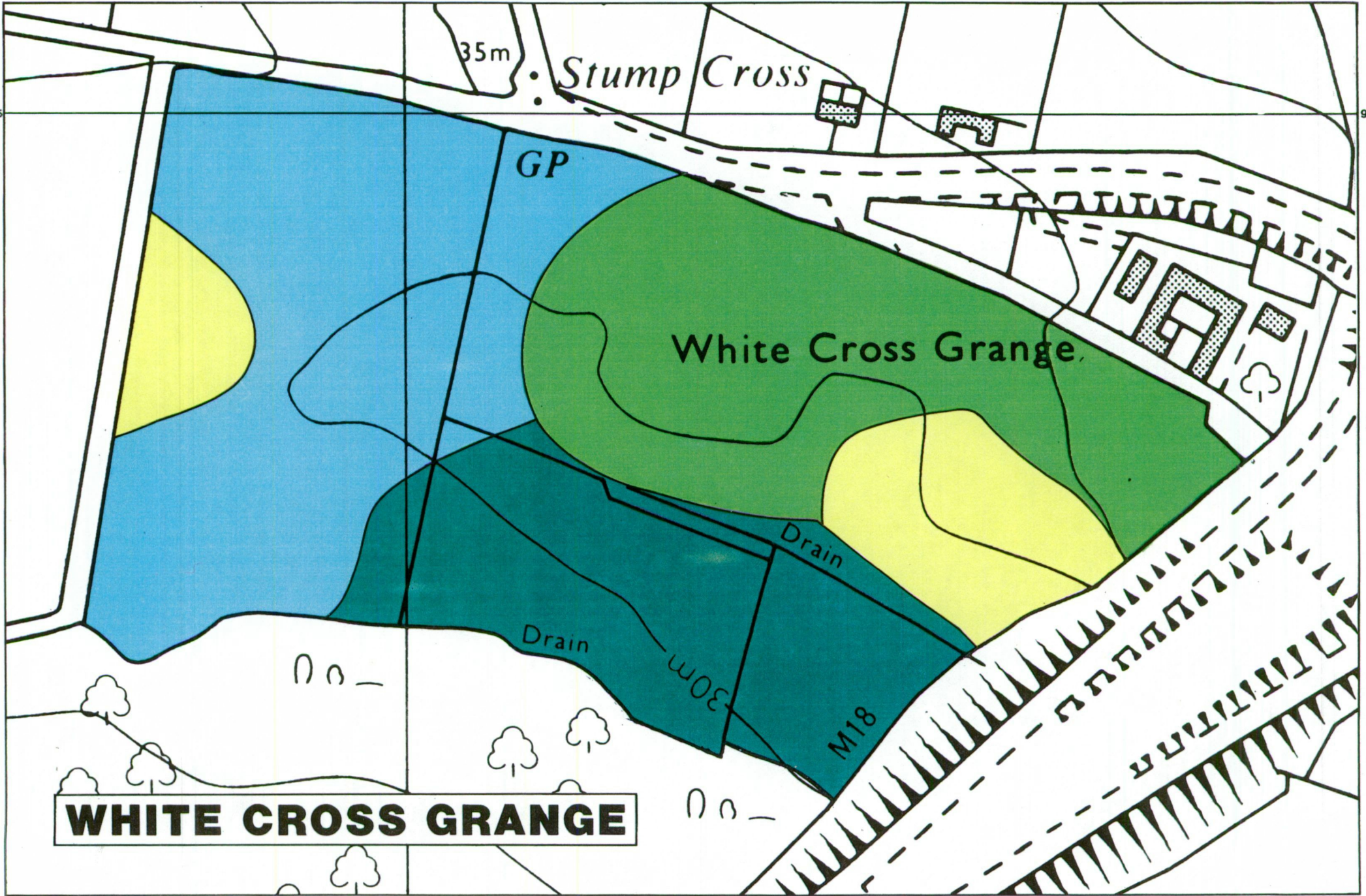
M18

**WHITE CROSS GRANGE**

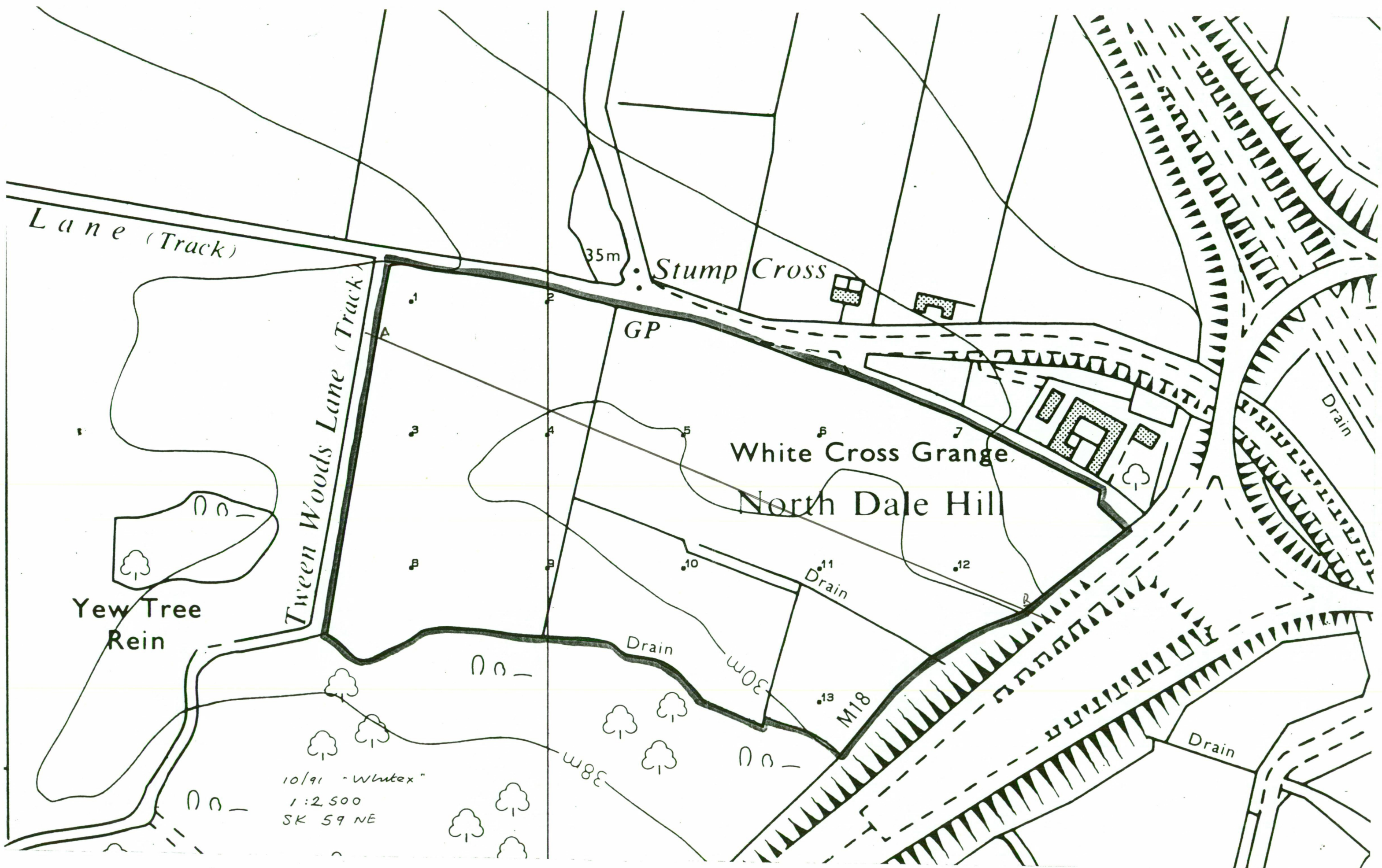
560

985

985







10/91 - Whitex"  
1:2500  
SK 59 NE

Lane (Track)

Tween Woods Lane (Track)

Yew Tree Rein

35m

Stump Cross

GP

White Cross Grange

North Dale Hill

Drain

30m w08

11 Drain

M18

38m w8E

Drain

Drain

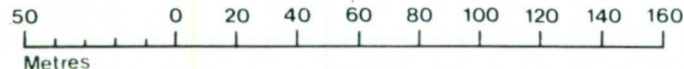


# WHITE CROSS GRANGE, DONCASTER

## Proposed Tipping Site

### Topsoil Resource Map

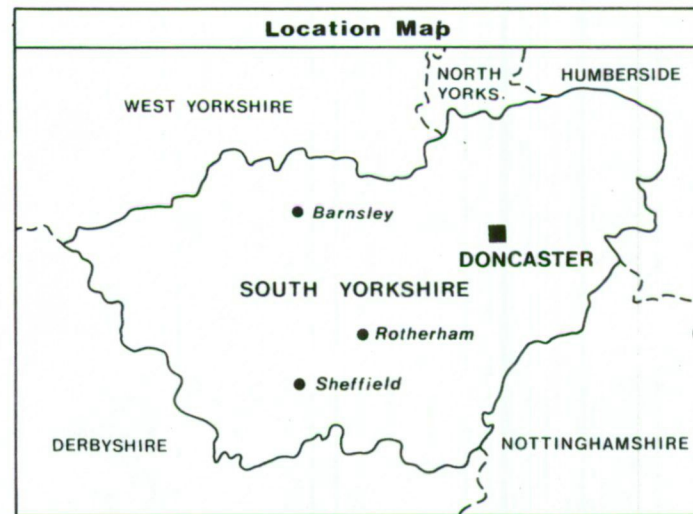
SCALE - 1:2,500



Unit	Soil Texture	Soil Thickness (cm.)			Area (ha.)	Volume <sup>*2</sup> (m <sup>3</sup> )
		Min.	Optimum <sup>*1</sup>	Max.		
T1	Medium / Light	25	30	35	13.0	39.0




Ministry of Agriculture,  
Fisheries and Food.



\*1 Lowest depth at which the unit comprises 90% topsoil

\*2 Volume at optimum unit depth



Information compiled by Resource Planning Group,  
Farm and Countryside Service, Leeds R.O.  
Map produced by Resource Planning Cartographic Unit.  
Project Number 10/91

Ordnance Survey maps reproduced with the  
permission of the Controller, H.M.S.O.

© Crown Copyright Reserved 1991

#### SOURCE MAPS

1:10,000

SK 59 NE



560

35m

Stump Cross

A

GP

White Cross Grange

T1

Drain

Drain

30m

M18

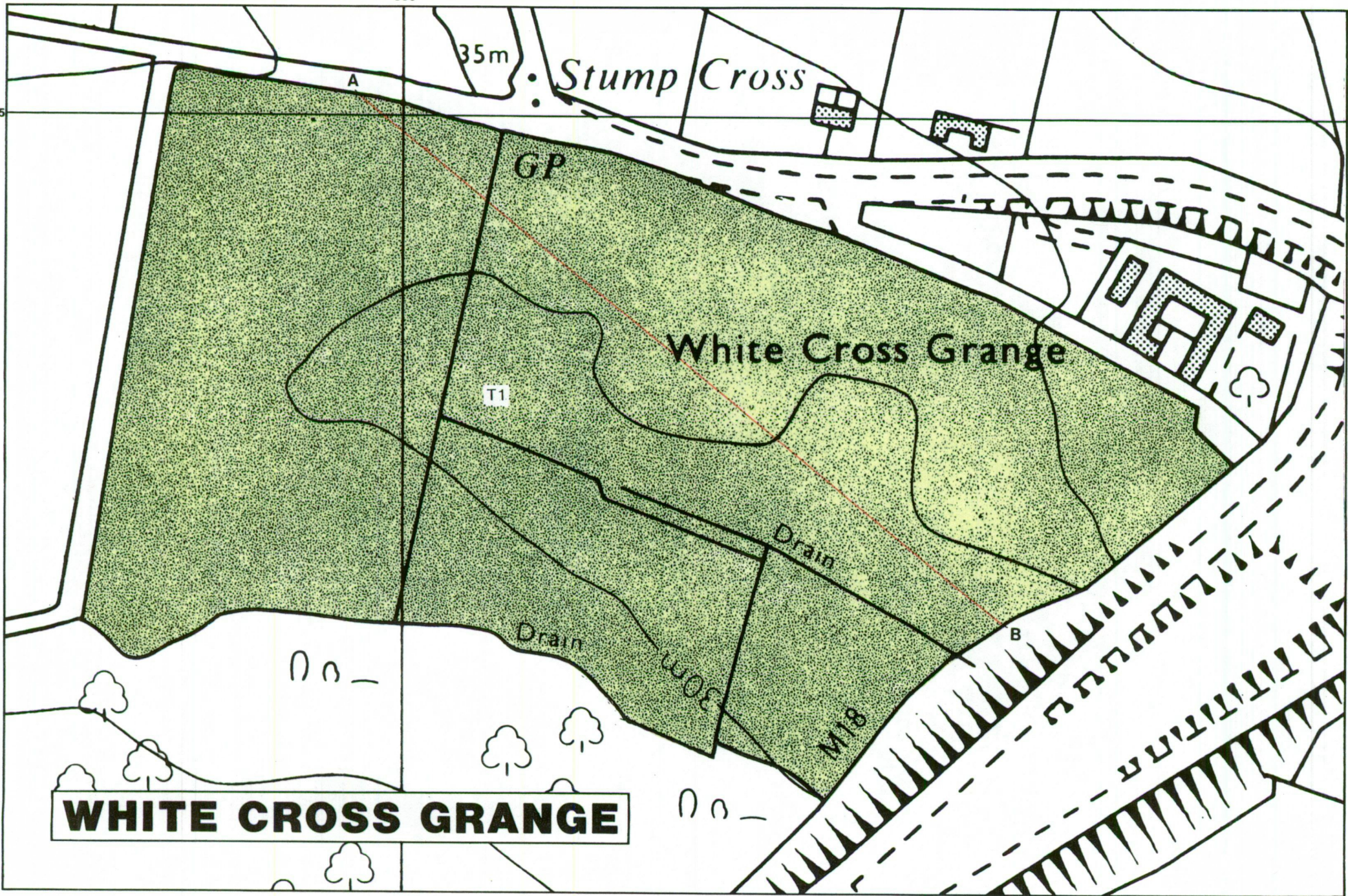
B

**WHITE CROSS GRANGE**

560

985

985






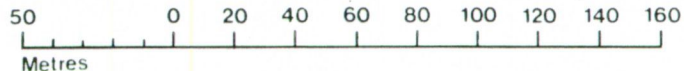
# WHITE CROSS GRANGE, DONCASTER

Proposed Tipping Site

## Subsoil Resource Map


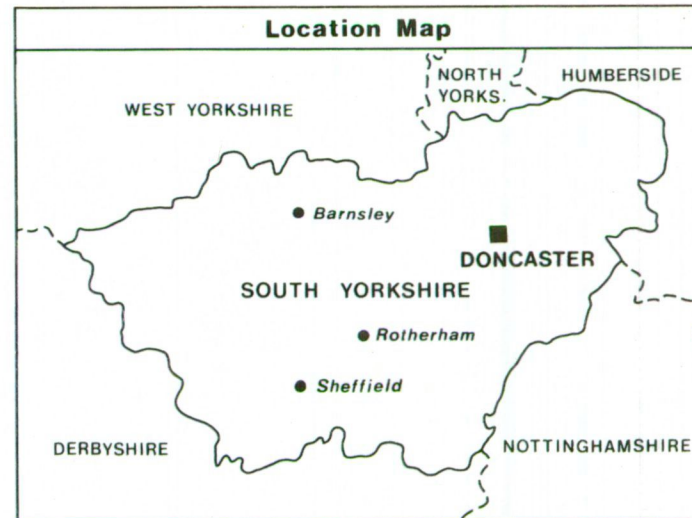
Unit	Soil Texture	Mean Soil Thickness(cm.)	Area (ha.)	Volume (000m <sup>3</sup> )
S1	Medium/Heavy	70	4.6	32.2
S1A	Medium/Heavy	40	6.8	27.2

SCALE - 1:2,500



Ministry of Agriculture,  
Fisheries and Food.

Location Map



Information compiled by Resource Planning Group,  
Farm and Countryside Service, Leeds R.O.  
Map produced by Resource Planning Cartographic Unit,  
Project Number 10/91

Ordnance Survey maps reproduced with the  
permission of the Controller, H.M.S.O.

© Crown Copyright Reserved 1991

SOURCE MAPS

1:10,000

SK 59 NE



