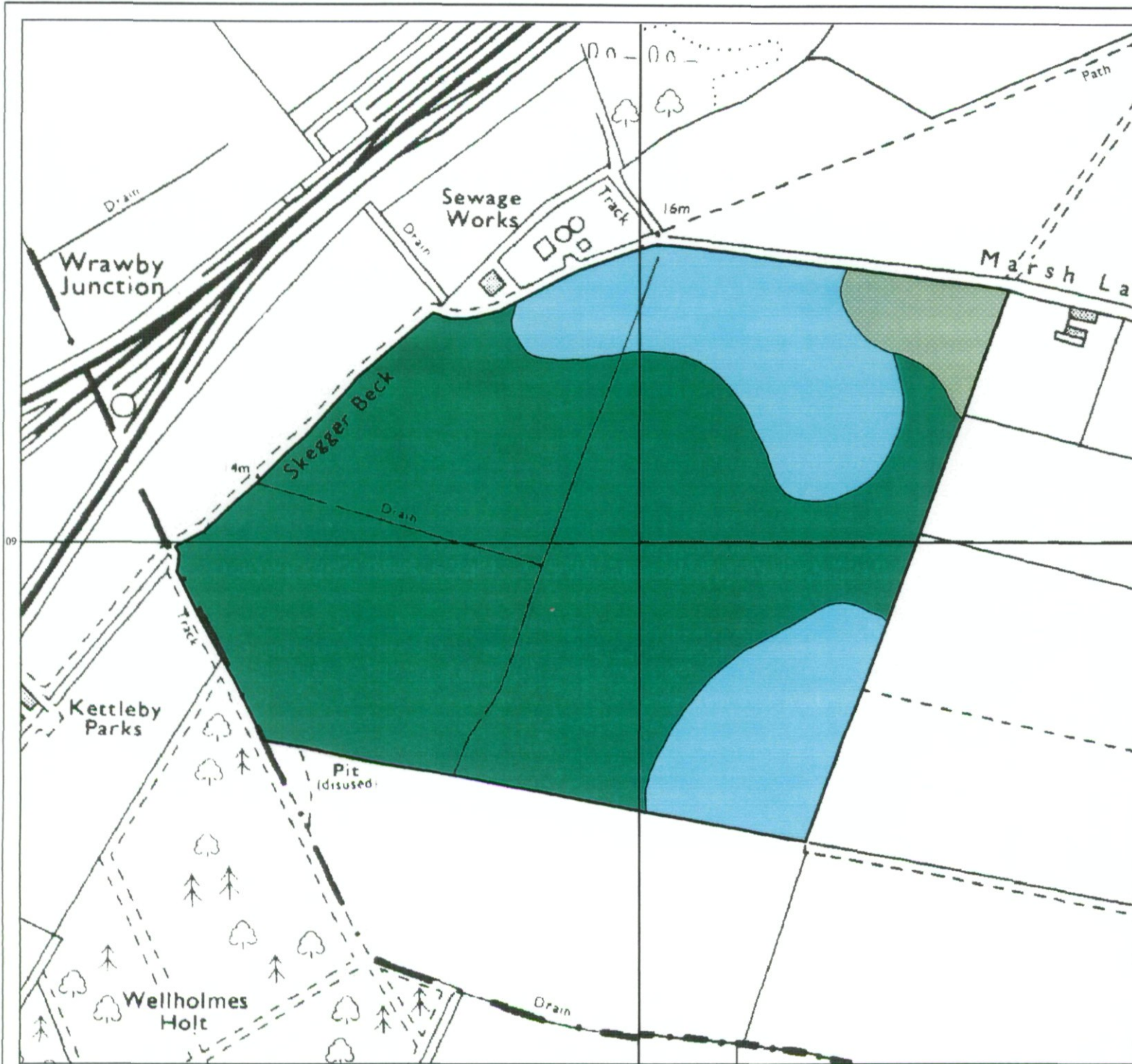



Agricultural Land Classification

KETTLEBY QUARRY EXTENSION



Legend		Quality	Area (ha)
Grade 1		Excellent	Nil
Grade 2		Very Good	7.1
Grade 3a		Good	19.2
Grade 3b		Moderate	1.1
Grade 4		Poor	Nil
Grade 5		Very Poor	Nil
		Agricultural land not surveyed	Nil
		Other land	Nil
		Boundary of survey area	
		Total agricultural land area	27.4
		Total survey area	27.4
* Not present within survey area			

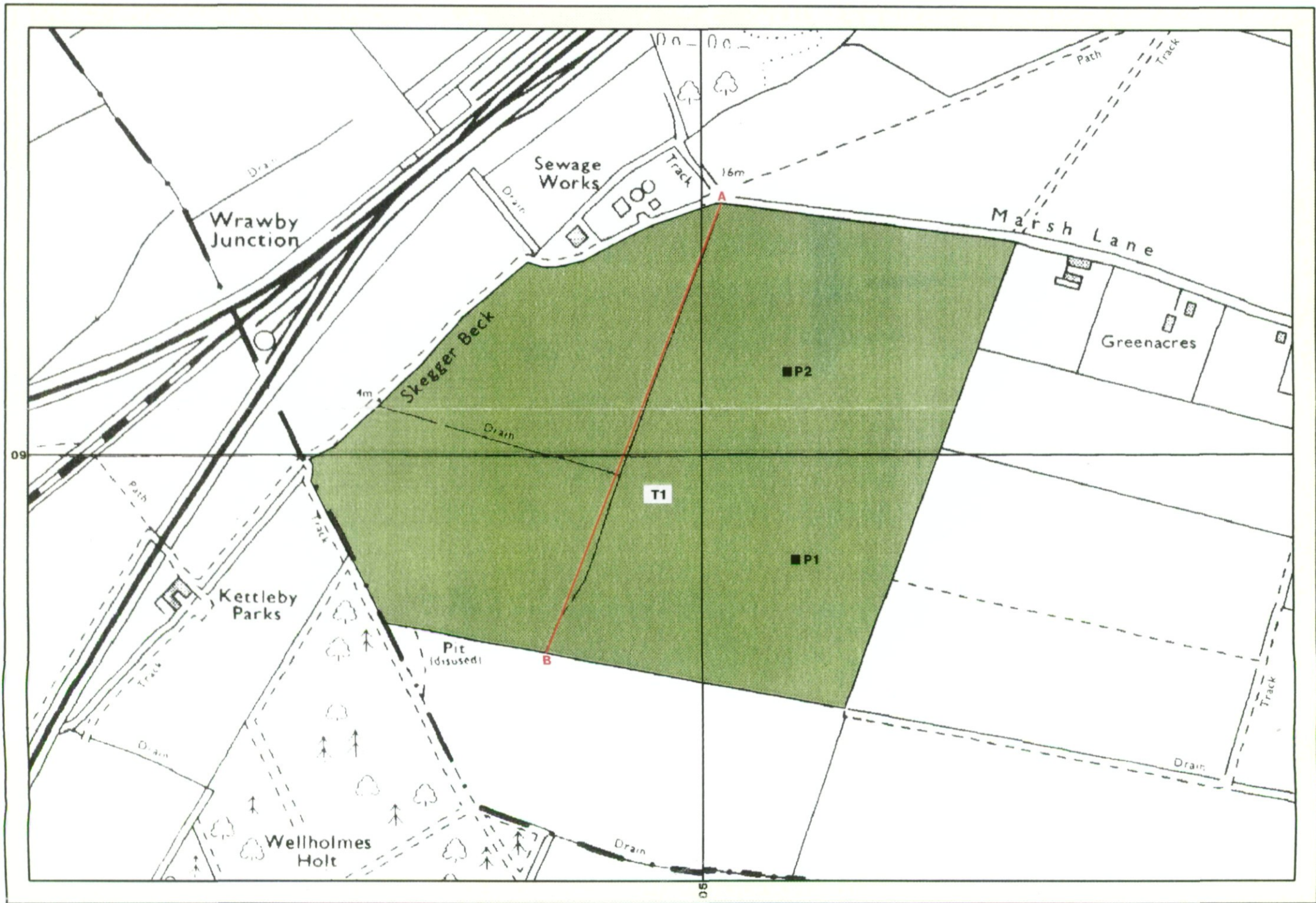


Further details contained in MAFF (1988) Agricultural Land Classification of England and Wales - Revised guidelines and criteria for grading the quality of agricultural land. MAFF (publications), London SE99 7TP. The information is accurate at base map scale but any enlargement would be misleading. Reproduction in whole or in part by any means is prohibited without the prior permission of MAFF.

Surveyed and drawn by the Resource Planning Team, FRCA, Leeds.

Based on the 1988 Ordnance Survey 1:10,000 map with the permission of the Controller of Her Majesty's Stationery Office. Unauthorised reproduction infringes Crown copyright and may lead to prosecution or civil proceedings. MAFF Licence No: GD272361

Source map(s): TA00NW
Reference no: 90/98 © Crown Copyright Reserved 1997



KETTLEBY QUARRY EXTENSION

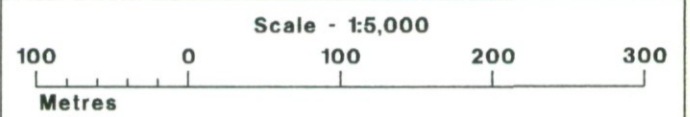
Topsoil Resource Map

Unit	Soil Texture	Soil Thickness(cm.)			Area (ha)	Volume* (000m ³)
		Min	Mean	Max		
T1	Light	25	30	40	27.4	82.2

Volume at Mean Soil Thickness.

Soil Pits

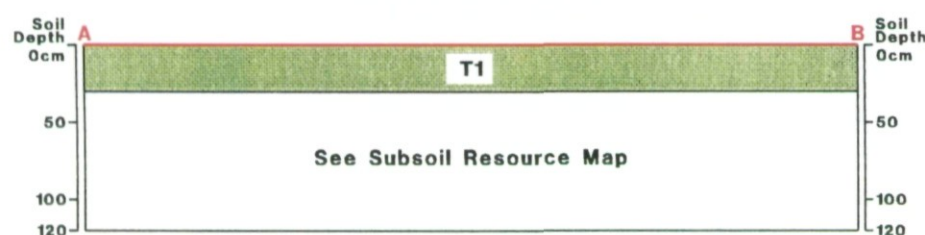
■ P1

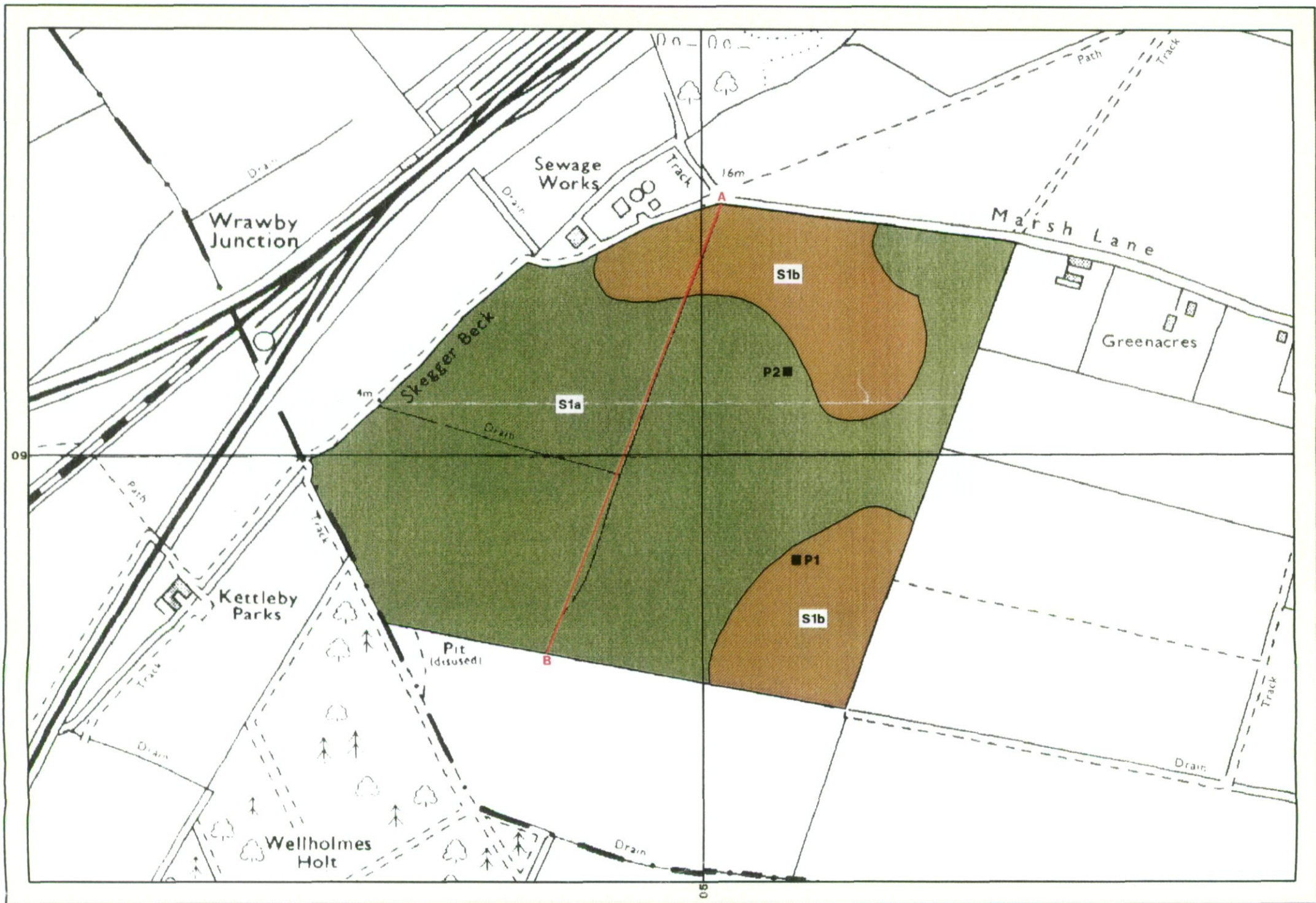


Ministry of Agriculture,
Fisheries and Food.

Based upon the 1988 1:10,000 Ordnance Survey maps TA 00 NW with the permission of the Controller of Her Majesty's Stationery Office.
Project Number: 90\98
Information compiled by FRCA Resource Planning Team, Leeds Regional Office.
Map produced by FRCA Resource Planning Team Cartographic Unit, Leeds Regional Office.
Unauthorised reproduction infringes Crown Copyright and may lead to civil proceedings.
© Crown copyright. MAFF Licence GD272361.

Diagrammatic Section across Site





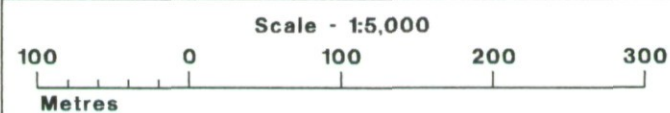
KETTLEBY QUARRY EXTENSION

Subsoil Resource Map

Unit	Soil Texture	Mean Soil Thickness(cm.)	Area (ha)	Volume* (000m ³)
S1a	Light \ Stony	90	20.3	182.7
S1b	Light	90	7.1	63.9

Soil Pits

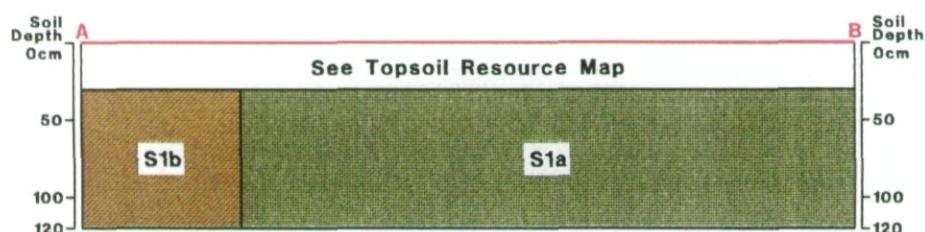
■ P1



Ministry of Agriculture,
Fisheries and Food.

Based upon the 1988 1:10,000 Ordnance Survey maps TA 00 NW with the permission of the Controller of Her Majesty's Stationery Office.
Project Number: 90\98
Information compiled by FRCA Resource Planning Team, Leeds Regional Office.
Map produced by FRCA Resource Planning Team Cartographic Unit, Leeds Regional Office.
Unauthorised reproduction infringes Crown Copyright and may lead to civil proceedings.
© Crown copyright. MAFF Licence GD272361.

Diagrammatic Section across Site





90198
 KETTLEBY QUARRY
 EXTENSION.
 TA 00 NW (1988)
 TA 00 NE (1973).
 1:5000
 100M.