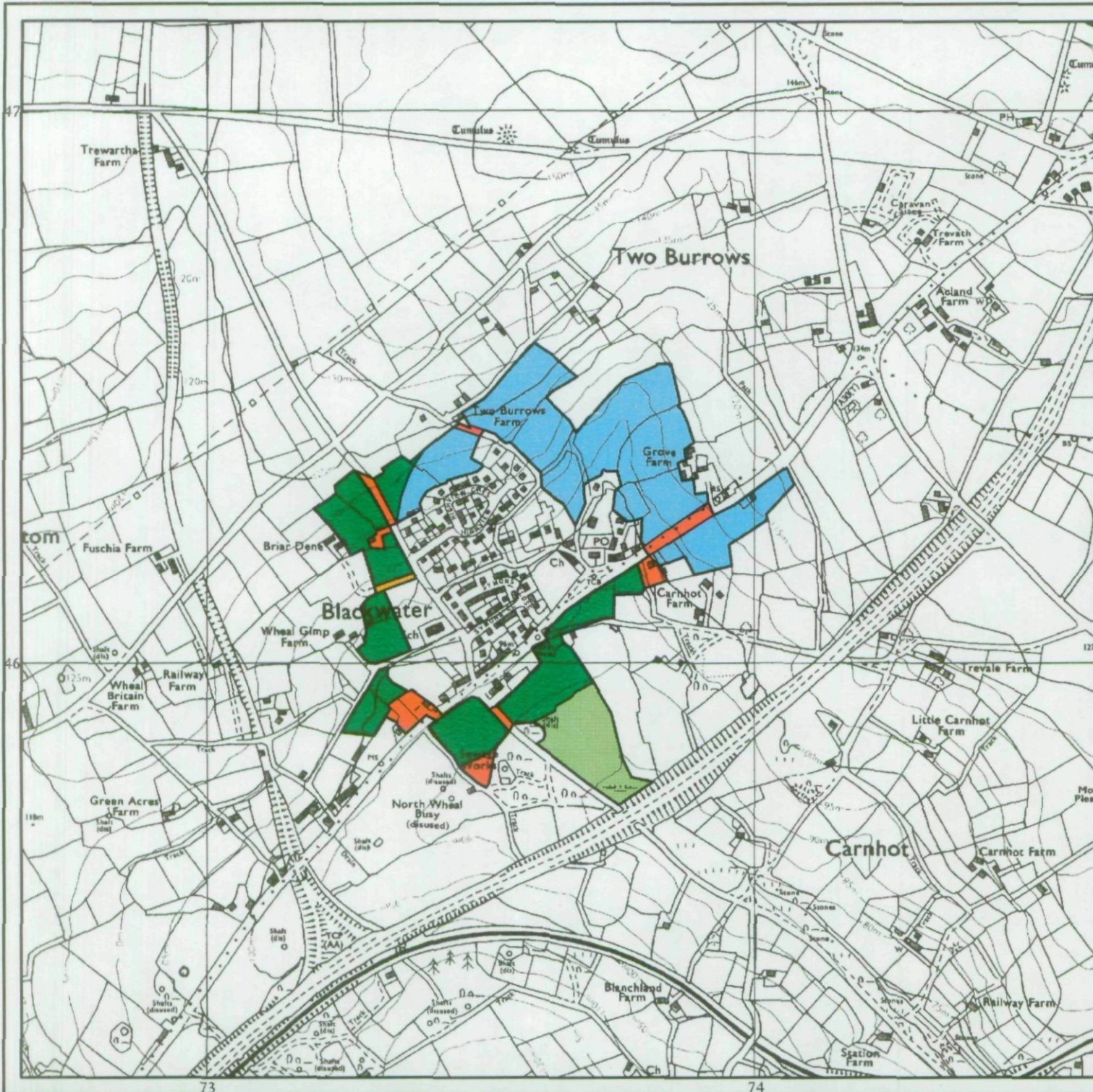


# Agricultural Land Classification







## DROSKYN POINT TO GANNEL ESTUARY MANAGEMENT PLAN : BLACKWATER



### Agricultural Land


Grade	Quality	Area (ha)
1	Excellent	nil
2	Very Good	10.4
3a	Good	6.6
3b	Moderate	2.1
4	Poor	nil
5	Very Poor	nil

### Other Land Categories

	Urban	Area (ha) 1.5
	Non-Agricultural	0.1
	Woodland	nil
	Agricultural Buildings	nil
	Open Water	nil
	Not Surveyed	nil

Total agricultural land area 18.1  
Total survey area 19.7

\* Grade/category not present within survey area



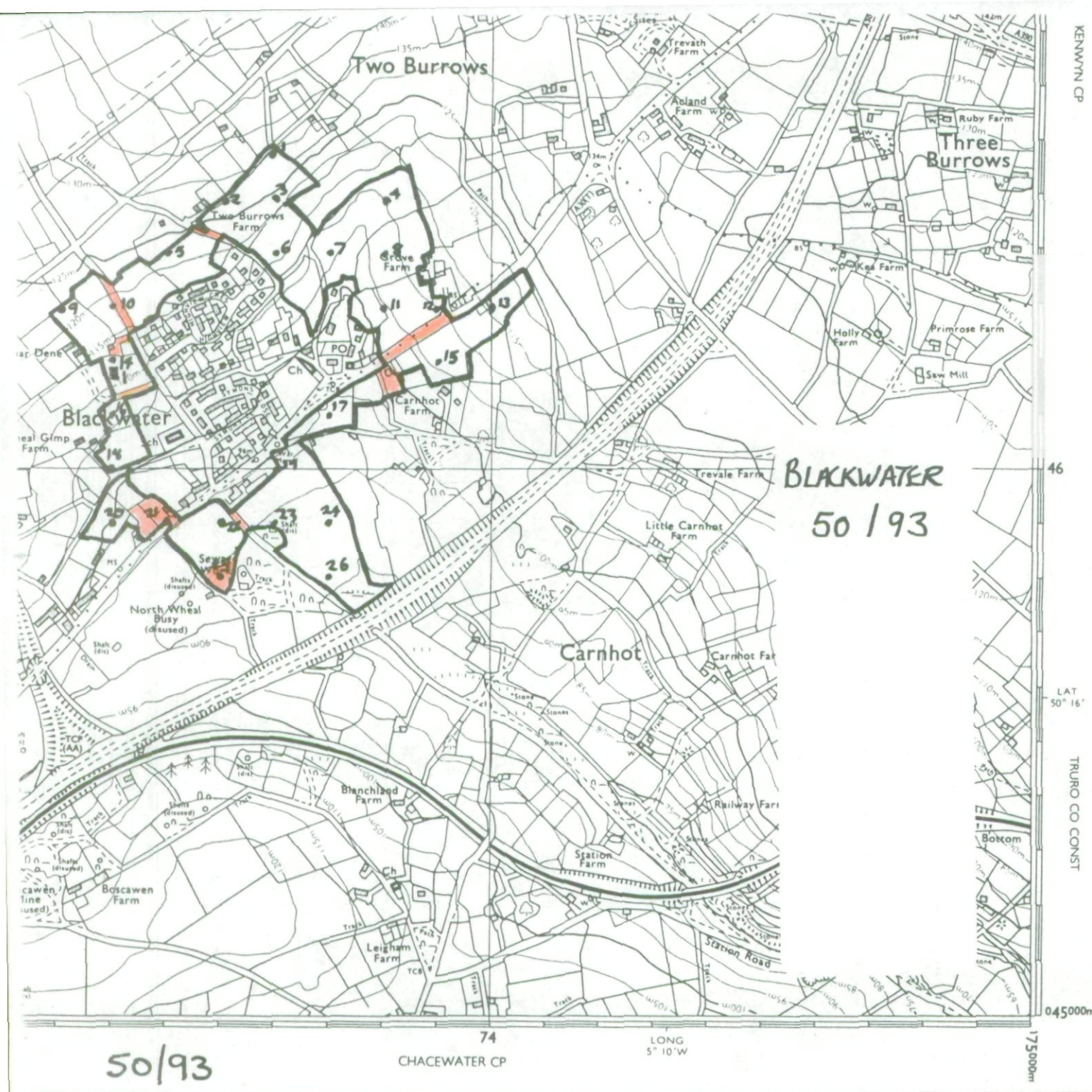
Further details contained in MAFF (1988) Agricultural Land Classification of England and Wales - Revised guidelines and criteria for grading the quality of agricultural land. MAFF(Publications), London SE99 7TP.

The information is accurate at the base map scale but any enlargement would be misleading.

Reproduction in whole or in part by any means is prohibited without the prior permission of MAFF.

Surveyed and drawn by the Resource Planning Team, ADAS Statutory Unit Taxton  
Based on the 1982 Ordnance Survey 1:40,000 map with the permission of the Controller of Her Majesty's Stationery Office.  
Source Map(s): SW74NW  
Reference no. 50/191  
© Crown Copyright Reserved 1993





**AGRICULTURAL LAND CLASSIFICATION  
SAMPLE POINT MAP**

- 1 Location of soil pit
- 1 Location of auger sample point

KENNYN CP

46

LAT  
50° 16'

TRURO CO CONST

045000m

175000m

SW 74 NW

50/93

74  
CHACEWATER CP

LONG  
5° 10' W