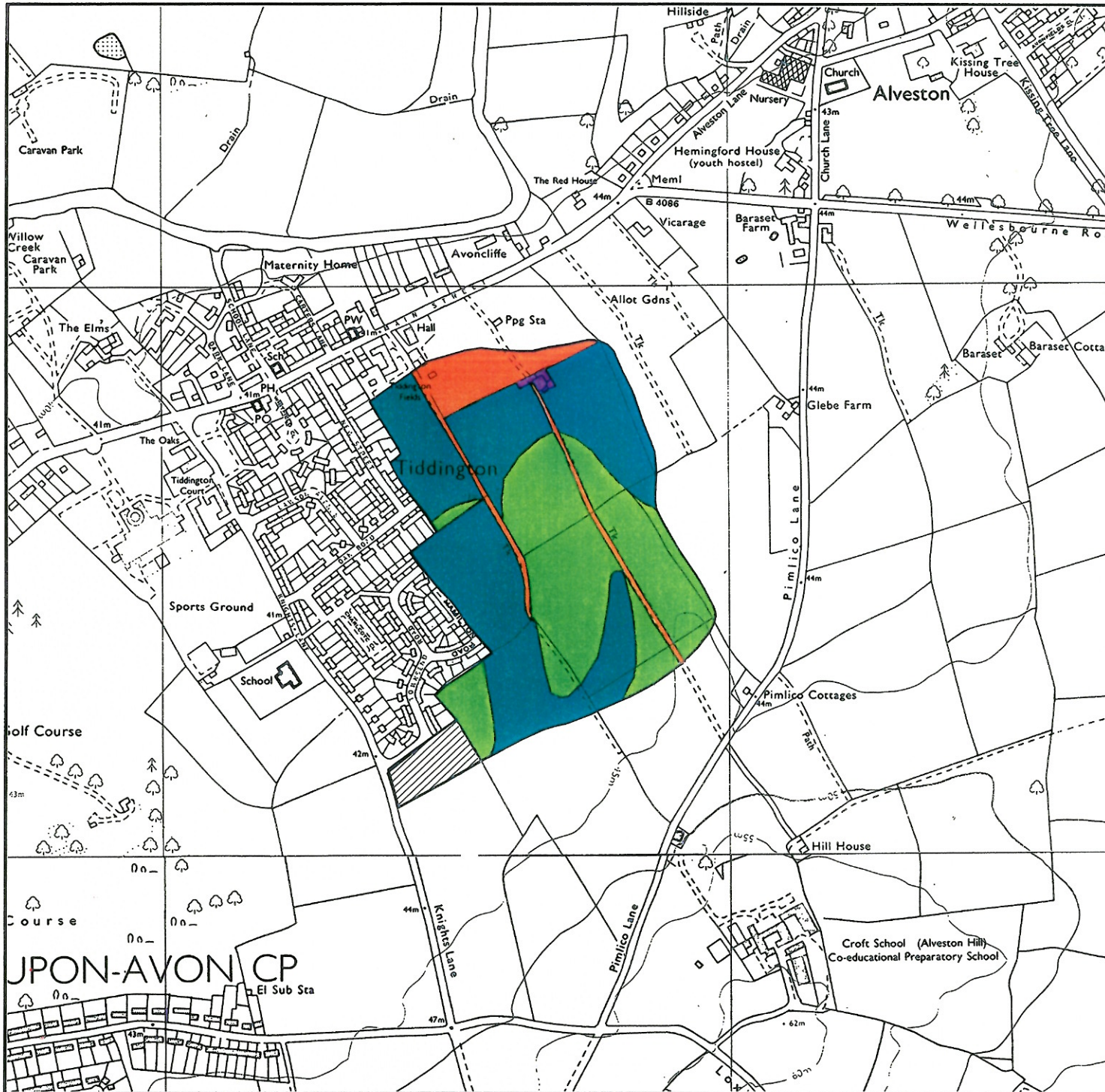


Agricultural Land Classification

Stratford Upon Avon Local Plan, Tiddington



Agricultural Land

Grade	Quality	Area (ha)
1	Excellent	Nil
2	Very Good	Nil
3a	Good	14.0
3b	Moderate	10.9
4	Poor	Nil
5	Very Poor	Nil

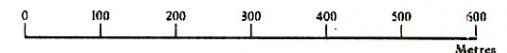
Other Land Categories

*	Urban	Area (ha) Nil
■	Non-Agricultural	2.8
*W	Woodland	Nil
■	Agricultural Buildings	0.1
*	Open Water	Nil
▨	Not Surveyed	1.2

Total agricultural land area 24.9
Total survey area 29.0

* Grade/category not present within survey area

Scale - 1:10,000

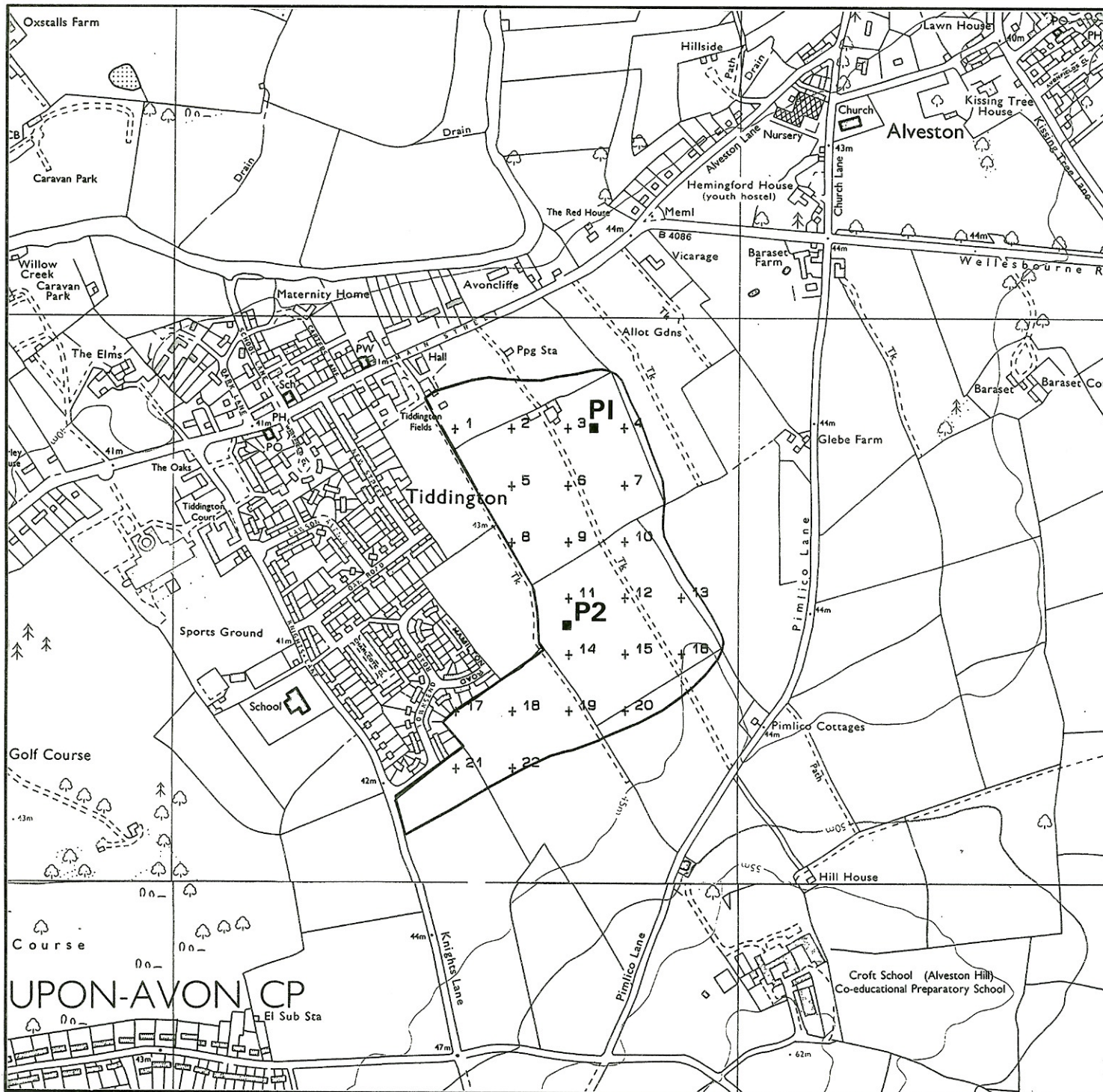


Further details contained in MAFF (1988) Agricultural Land Classification of England and Wales - Revised guidelines and criteria for grading the quality of agricultural land. MAFF (Publications), London SE99 7TP.

The information is accurate at the base map scale but any enlargement would be misleading.

Reproduction in whole or in part by any means is prohibited without the prior permission of MAFF.

Surveyed and drawn by the Resource Planning Team, ADAS Strarory Univ Wolverhampton
Based on the 1989 Ordnance Survey 10000 map with the permission of the
Controller of Her Majesty's Stationery Office.
Source Mapsh: SP25NW.SP25SW
Reference no. 036/94




Agricultural Land Classification

Stratford Upon Avon
Local Plan, Tiddington

AUGER BORINGS

Soil Pits ■



Further details contained in MAFF (1988) Agricultural Land Classification of England and Wales - Revised guidelines and criteria for grading the quality of agricultural land. MAFF (Publications), London SE99 7TP.

The information is accurate at the base map scale but any enlargement would be misleading.

Reproduction in whole or in part by any means is prohibited without the prior permission of MAFF.

Surveyed and drawn by the Resource Planning Team, ADAS Straratory Unit Wolverhampton
Based on the 1989 Ordnance Survey 100000 map with the permission of the Controller of Her Majesty's Stationery Office.
Source Map(s): SP25NW, SP25SW
Reference no. 036/94
© Crown Copyright Reserved 1994