

Agricultural Land Classification

Kennett Hall Farm Kennett, Cambs

AGRICULTURAL LAND

Agricultural Grades Agricultural Land Quality

Grade 1		Very high Very low
Grade 2		
Grade 3	a	
	b	
Grade 4		
Grade 5		

Disturbed		Agricultural Buildings	
		Unsurveyed	

NON AGRICULTURAL LAND

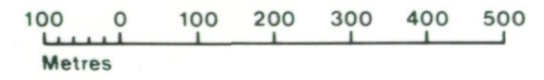
Land predominantly in urban use	
Other land primarily in non-agricultural use	

* Land in this category does not occur on this map

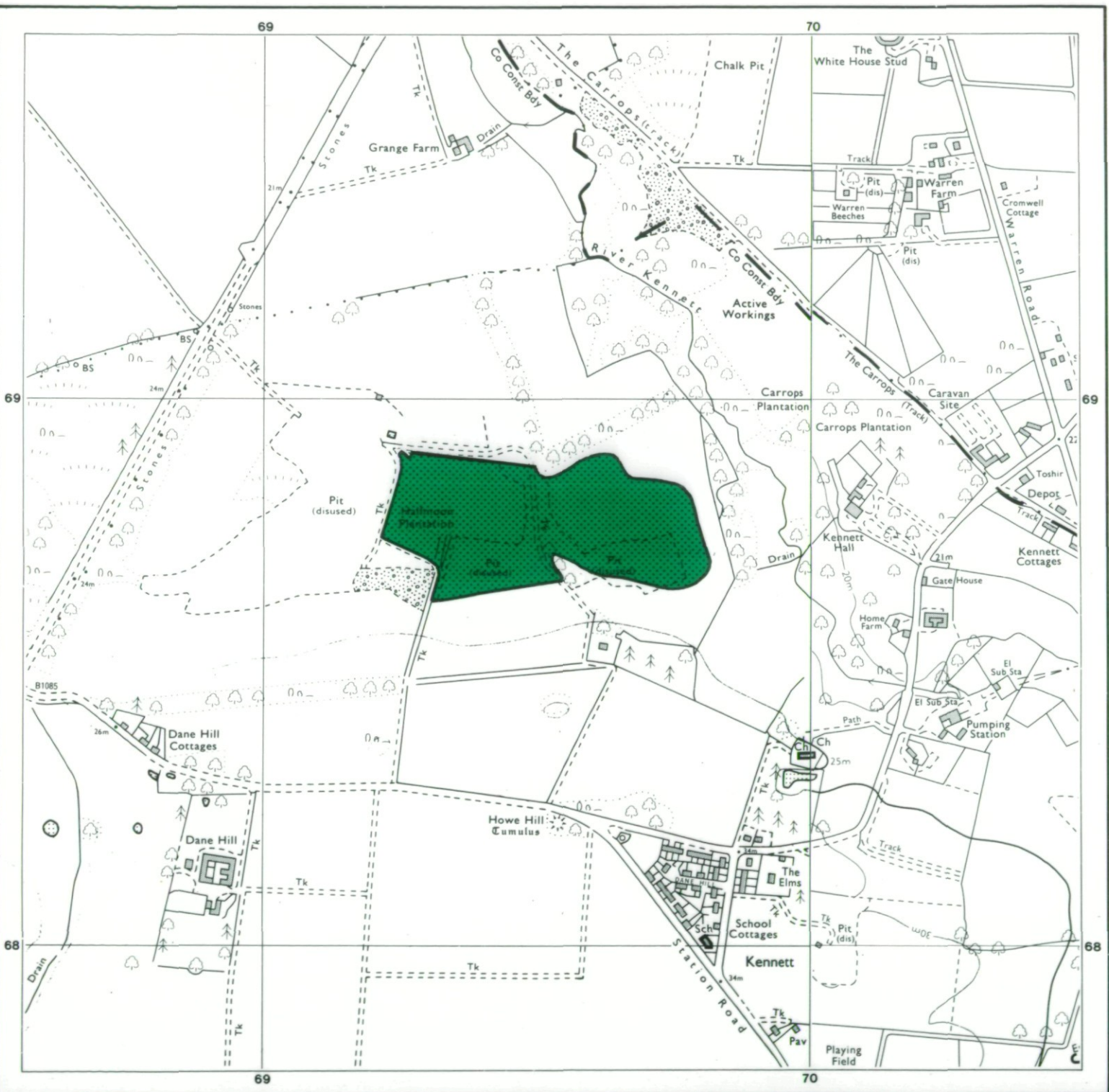
SOURCE MAPS Base maps taken from the O.S. 1 : 10000
TL 66 NE & 76 NW

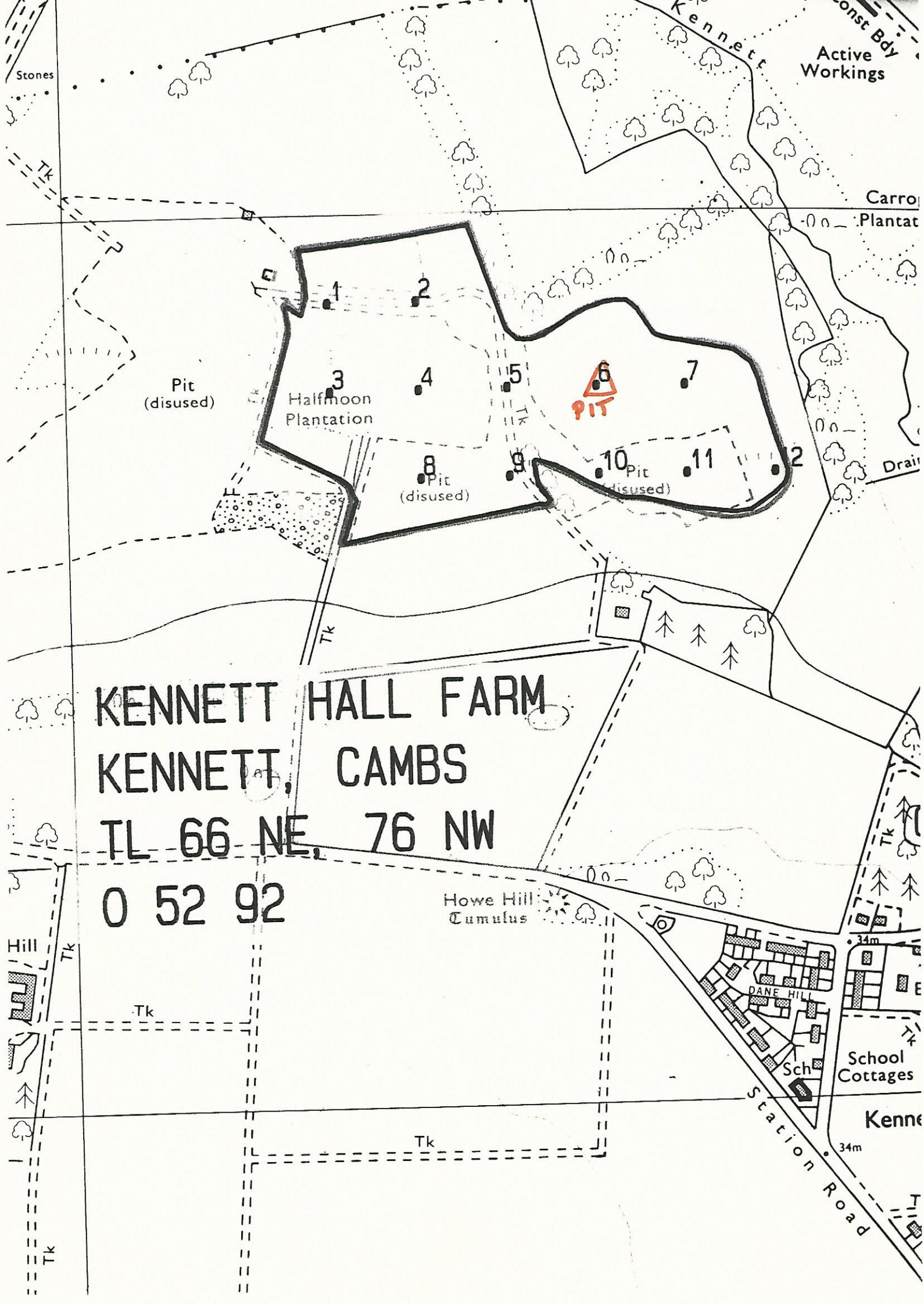
This map is accurate only at the scale shown.
 Any enlargement could be misleading

Scale 1:10 000



Drawn by the Cartographic Unit,
 Farm & Countryside Service
 Cambridge. Ref. 152 92
 Ordnance Survey maps reproduced
 with the permission of the Controller,
 H.M.S.O.
 © Crown Copyright reserved 1992





Active Workings

Carro Plantat

Pit (disused)

Halfmoon Plantation

Pit (disused)

PIT

Pit (disused)

Drain

KENNETT HALL FARM

KENNETT, CAMBS

TL 66 NE, 76 NW

0 52 92

Howe Hill Cumulus

DANE HILL

School Cottages

Kenne

Station Road

Stones

Hill

Tk

Tk

Tk

34m

34m