

Agricultural Land Classification

Newark Local Plan Notts

AGRICULTURAL LAND

Agricultural Grades

Agricultural Land Quality

Grade 1 *

Very high

Grade 2

Grade 3 a

Grade 4 *

Grade 5 *

Very low

Disturbed *

Agricultural Buildings

Unsurveyed

NON AGRICULTURAL LAND

Land predominantly in urban use

Other land primarily in non-agricultural use

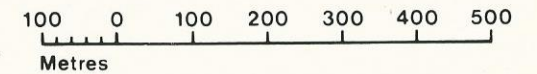
* Land in this category does not occur on this map

SOURCE MAPS Base maps taken from the OS. 1:10000

SK 85 SW

This map is accurate only at the scale shown.
Any enlargement could be misleading

Scale 1:10 000

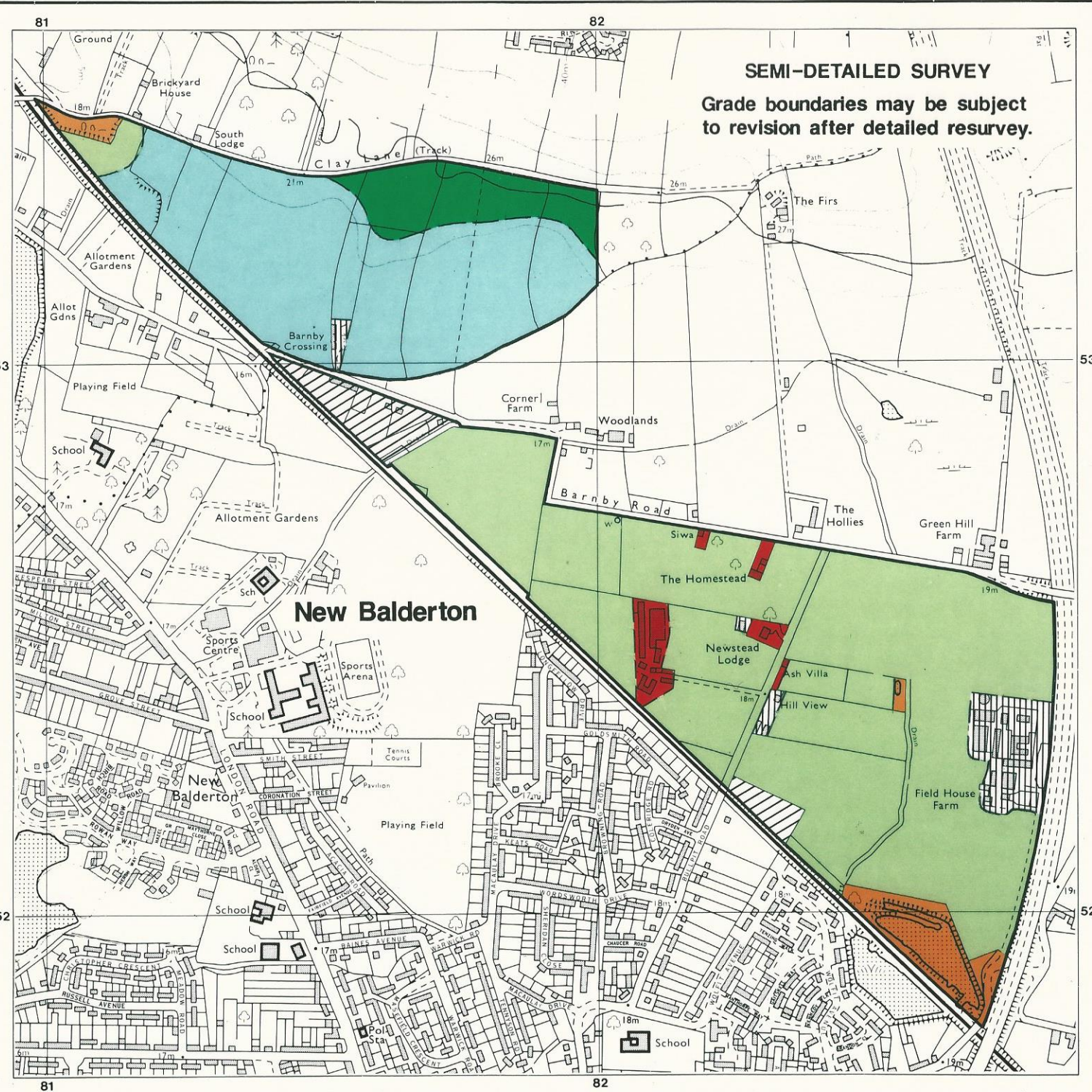


Map produced by the Resource Planning Team,
ADAS Statutory Business Centre, Huntingdon.
Cambridge Ref. 1 67 92
Ordnance Survey detail reproduced with
the permission of the Controller, H.M.S.O.
© Crown Copyright reserved, 1992



SEMI-DETAILED SURVEY

Grade boundaries may be subject
to revision after detailed resurvey.



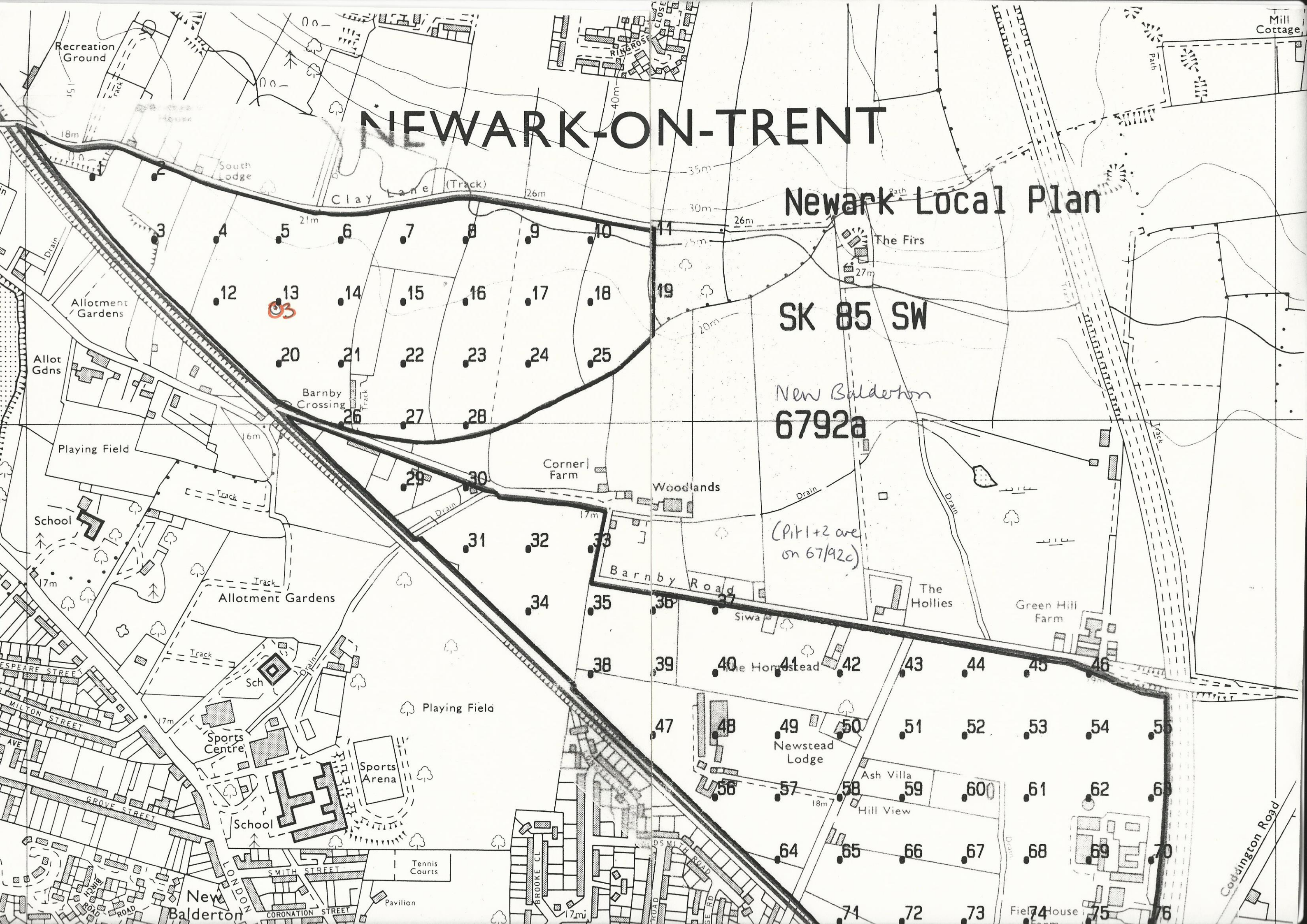
NEWARK-ON-TRENT

Newark Local Plan

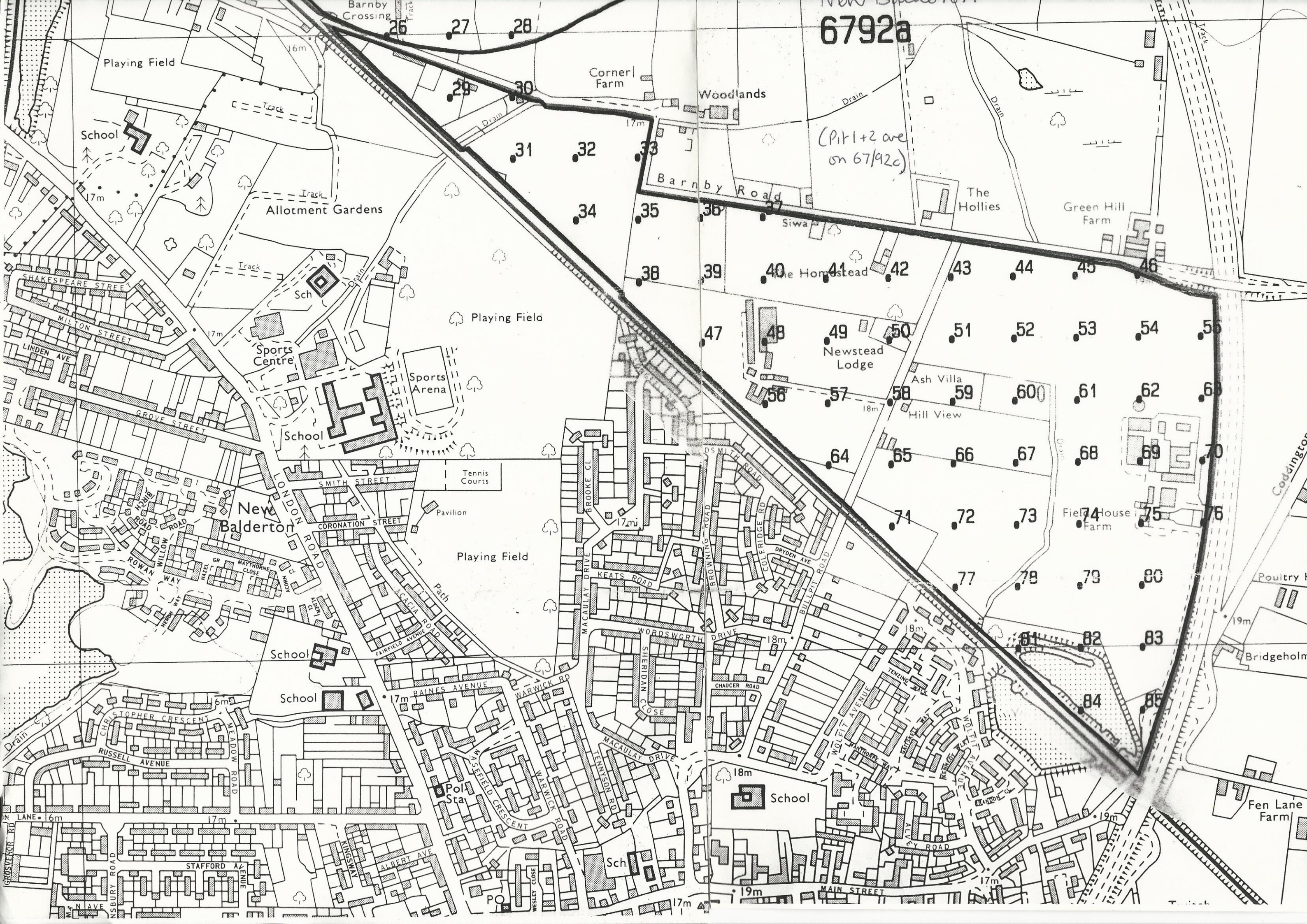
SK 85 SW

New Balderton
6792a

(Pit 1+2 are
on 67/92c)



6792a



(Pit 1+2 are on 67/92c)

New Balderton

School

Bus Sta

Sch

Fen Lane Farm

Bridgeholm

Poultry h

Field House Farm

Hill View

Newstead Lodge

Corner Farm

Woodlands

The Hollies

Green Hill Farm

Playing Field

Playing Field

Playing Field

Allotment Gardens

School

Sports Centre

Sports Arena

School

Tennis Courts

School

School

PO

STAFFORD AVENUE

MAIN STREET

LONDON ROAD

SMITH STREET

CORONATION STREET

KEATS ROAD

BROWNING ROAD

COLERIDGE RD

WORDS WORTH DRIVE

MACAULAY DRIVE

FAIRFIELD AVENUE RD

BAINES AVENUE

MACAULAY DRIVE

MACAULAY DRIVE

MACAULAY DRIVE

MACAULAY DRIVE

MACAULAY DRIVE

MACAULAY DRIVE

MACAULAY DRIVE

MACAULAY DRIVE

MACAULAY DRIVE

CHAUCER ROAD

CHAUCER ROAD

CHAUCER ROAD

CHAUCER ROAD

CHAUCER ROAD

CHAUCER ROAD

CHAUCER ROAD

CHAUCER ROAD

CHAUCER ROAD

WOLFET AVENUE

WOLFET AVENUE

WOLFET AVENUE

WOLFET AVENUE

WOLFET AVENUE

WOLFET AVENUE

WOLFET AVENUE

WOLFET AVENUE

WOLFET AVENUE

WANTROPPE WAY

WANTROPPE WAY

WANTROPPE WAY

WANTROPPE WAY

WANTROPPE WAY

WANTROPPE WAY

WANTROPPE WAY

WANTROPPE WAY

WANTROPPE WAY

WANTROPPE WAY

WANTROPPE WAY

WANTROPPE WAY

WANTROPPE WAY

WANTROPPE WAY

WANTROPPE WAY

WANTROPPE WAY

WANTROPPE WAY

WANTROPPE WAY

WANTROPPE WAY

WANTROPPE WAY

WANTROPPE WAY

WANTROPPE WAY

WANTROPPE WAY

WANTROPPE WAY

WANTROPPE WAY

WANTROPPE WAY

WANTROPPE WAY

WANTROPPE WAY

WANTROPPE WAY

WANTROPPE WAY

WANTROPPE WAY

WANTROPPE WAY

WANTROPPE WAY

WANTROPPE WAY

WANTROPPE WAY

WANTROPPE WAY

WANTROPPE WAY

WANTROPPE WAY

WANTROPPE WAY

WANTROPPE WAY

WANTROPPE WAY

WANTROPPE WAY

WANTROPPE WAY

WANTROPPE WAY

WANTROPPE WAY

WANTROPPE WAY

WANTROPPE WAY

WANTROPPE WAY

WANTROPPE WAY

WANTROPPE WAY

WANTROPPE WAY

WANTROPPE WAY

WANTROPPE WAY

WANTROPPE WAY

WANTROPPE WAY

WANTROPPE WAY

WANTROPPE WAY

WANTROPPE WAY

WANTROPPE WAY

WANTROPPE WAY

WANTROPPE WAY

WANTROPPE WAY

WANTROPPE WAY