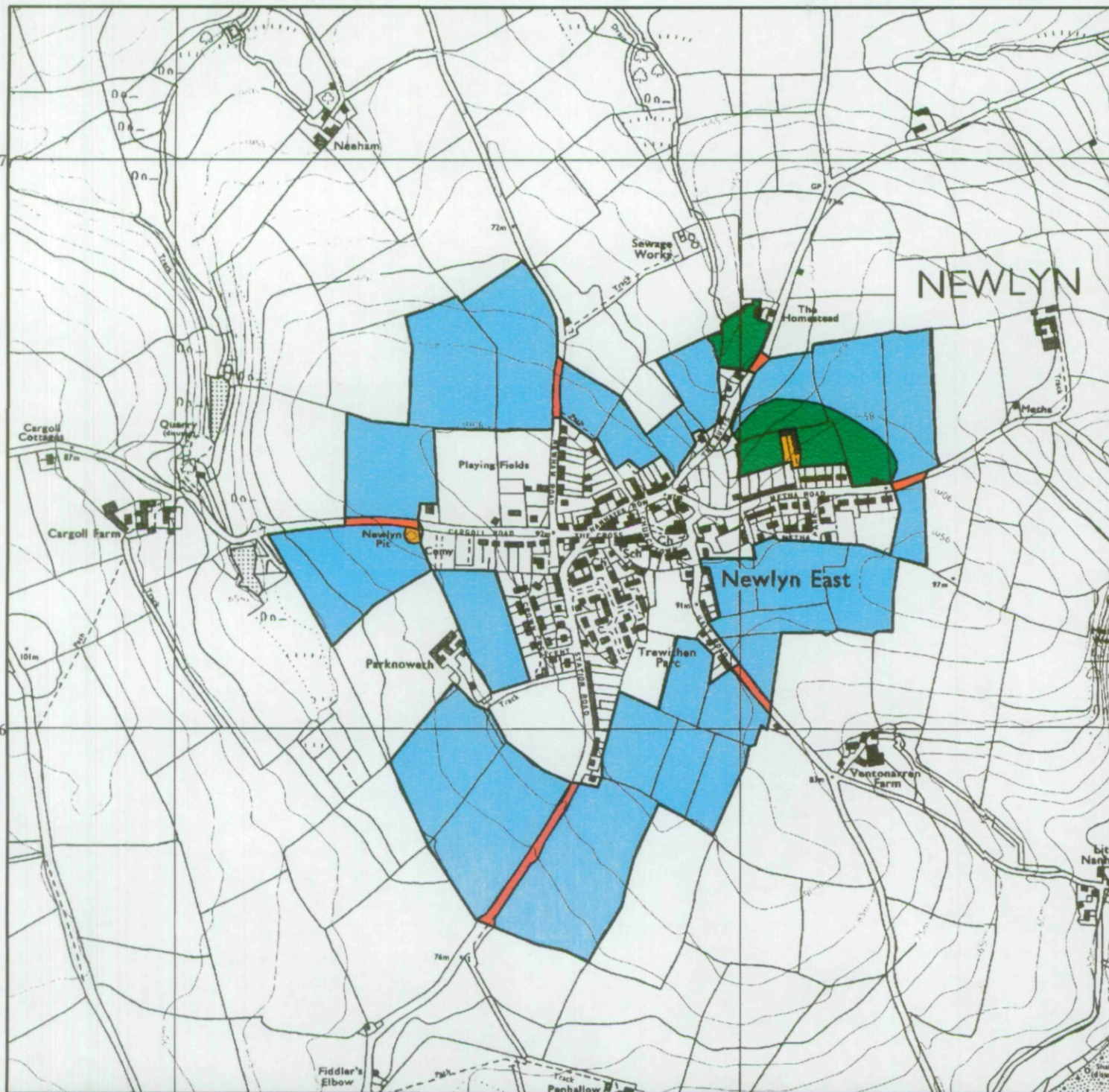


## Agricultural Land Classification

### DROSKYN POINT TO GANNEL ESTUARY MANAGEMENT PLAN : ST NEWLYN EAST



### Agricultural Land


Grade	Quality	Area (ha)
1	Excellent	nil
2	Very Good	46.3
3a	Good	3.5
3b	Moderate	nil
4	Poor	nil
5	Very Poor	nil

### Other Land Categories

Category	Area (ha)
Urban	1.1
Non-Agricultural	0.3
Woodland	nil
Agricultural Buildings	nil
Open Water	nil
Not Surveyed	nil

Total agricultural land area 49.8  
Total survey area 51.2

\* Grade/category not present within survey area



Further details contained in MAFF (1988) Agricultural Land Classification of England and Wales - Revised guidelines and criteria for grading the quality of agricultural land. MAFF (Publications), London SE99 7TP.

The information is accurate at the base map scale but any enlargement would be misleading.

Reproduction in whole or in part by any means is prohibited without the prior permission of MAFF.

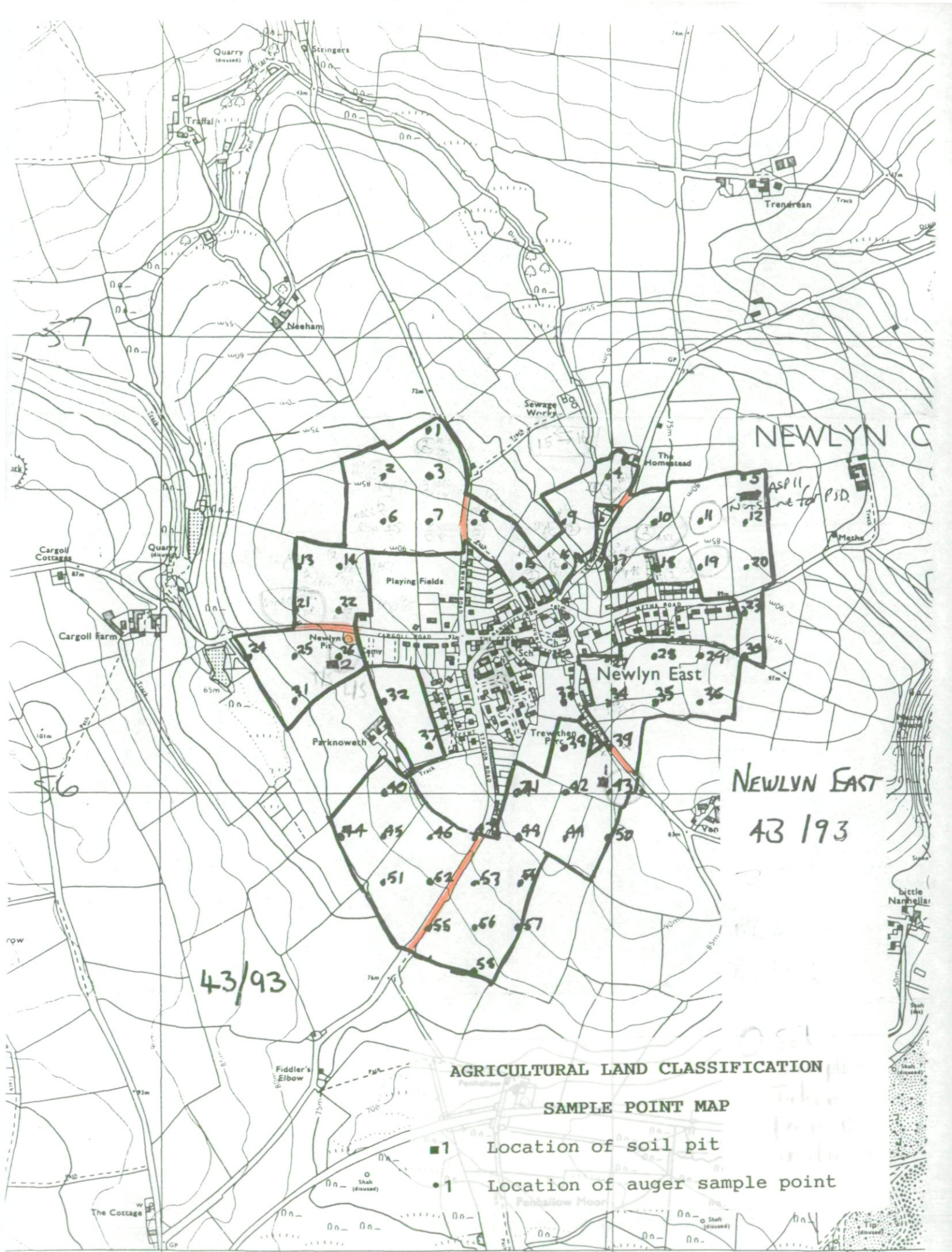
Surveyed and drawn by the Resource Planning Team, ADAS Statutory Unit, Taunton

Based on the 1973 Ordnance Survey 1:10000 map with the permission of the Controller of Her Majesty's Stationery Office.

Source Maps: SW85NW

Reference no. 43 793

© Crown Copyright Reserved 1993



NEWLYN C

Newlyn East

NEWLYN EAST

43 193

43/93

**AGRICULTURAL LAND CLASSIFICATION**

**SAMPLE POINT MAP**

- 1 Location of soil pit
- 1 Location of auger sample point