

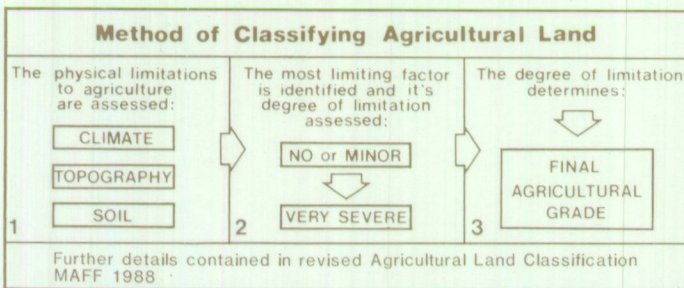
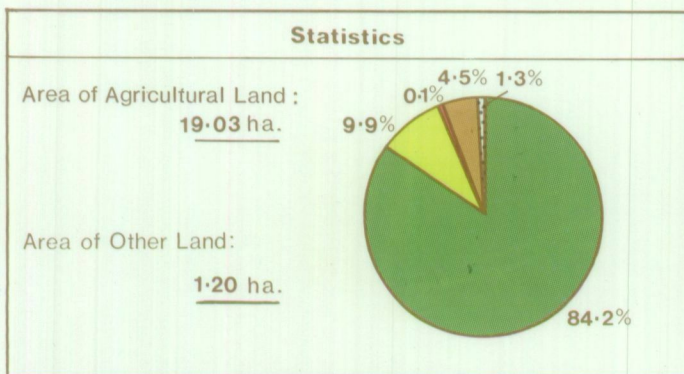
GREATER YORK AREA

Site C


Moor Lane, Acomb

Future Residential &
Industrial Development

Agricultural Land Classification

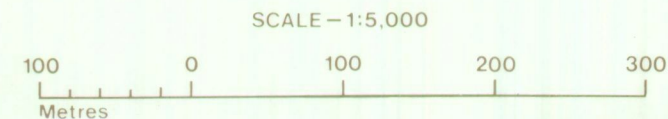


Agricultural Land		
Agricultural Grades	Agricultural Land Quality	Area within the site (ha.)
Grade 1	Excellent	Nil
Grade 2	Very Good	Nil
Grade 3	Good	Nil
	Moderate	17.03ha.
Grade 4	Poor	2.00ha.
Grade 5	Very Poor	Nil



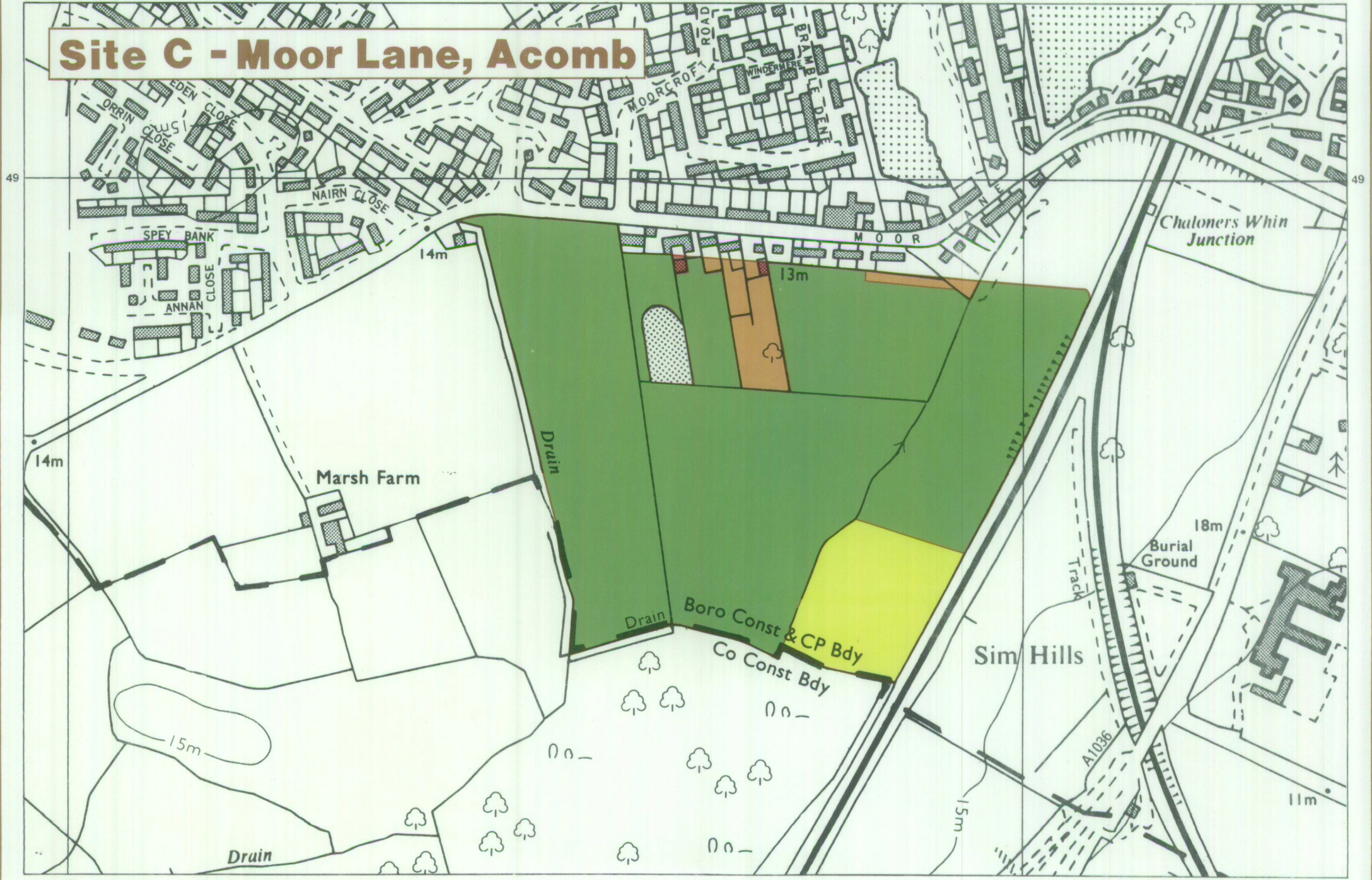
Ministry of Agriculture,
Fisheries and Food.

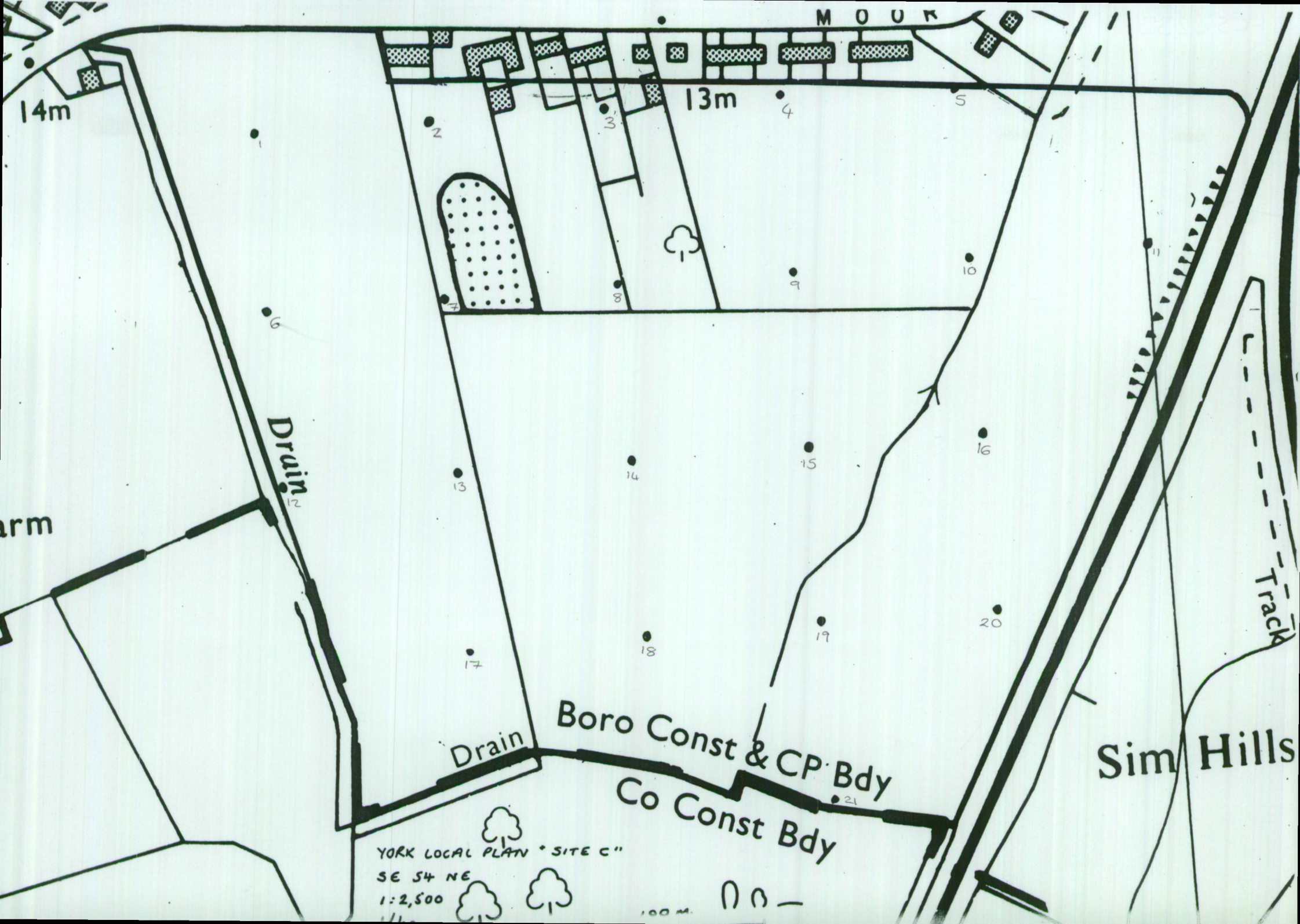
Land in Other Categories		Area within the site (ha.)
Urban <i>Including housing industry, commerce, derelict land, sports facilities, transport.</i>		0.02ha.
Non-agricultural <i>Including golf courses, parks, sports fields, allotments, airfields.</i>		0.91ha.
Woodland <i>Farm woodland</i>		Nil
<i>Commercial woodland</i>		Nil
Agricultural buildings <i>Including glasshouses</i>		Nil
Open water		0.27ha.
Land not surveyed		Nil



Information compiled by Resource Planning Group, Farm and Countryside Service, Leeds R.O. Map produced by Resource Planning Cartographic Unit. Project Number 2/88 Ordnance Survey maps reproduced with the permission of the Controller, H.M.S.O. © Crown Copyright Reserved 1989	SOURCE MAPS
	1:10,000 SE 54 NE

Site C - Moor Lane, Acomb





14m

13m

M O U N D

Drain

Drain

Boro Const & CP Bdy

Co Const Bdy

Track

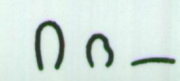
Sim Hills

YORK LOCAL PLAN * SITE C''

SE 54 NE

1:2,500

100m



arm

14m

2

3

4

5

6

7

8

9

10

13

14

15

16

17

18

19

20

21

