

Agricultural Land Classification

The Humbers Wrekin District L.P.

Agricultural Land


Grade	Quality	Area (ha)
1	Excellent	nil
2	Very Good	18.9
3a	Good	4.3
3b	Moderate	5.4
4	Poor	nil
5	Very Poor	nil

Other Land Categories

*	Urban	Area (ha) nil
*	Non-Agricultural	nil
*W	Woodland	nil
*	Agricultural Buildings	nil
*	Open Water	nil
*	Not Surveyed	nil

Total agricultural land area 28.6
Total survey area 28.6

* Grade/category not present within survey area

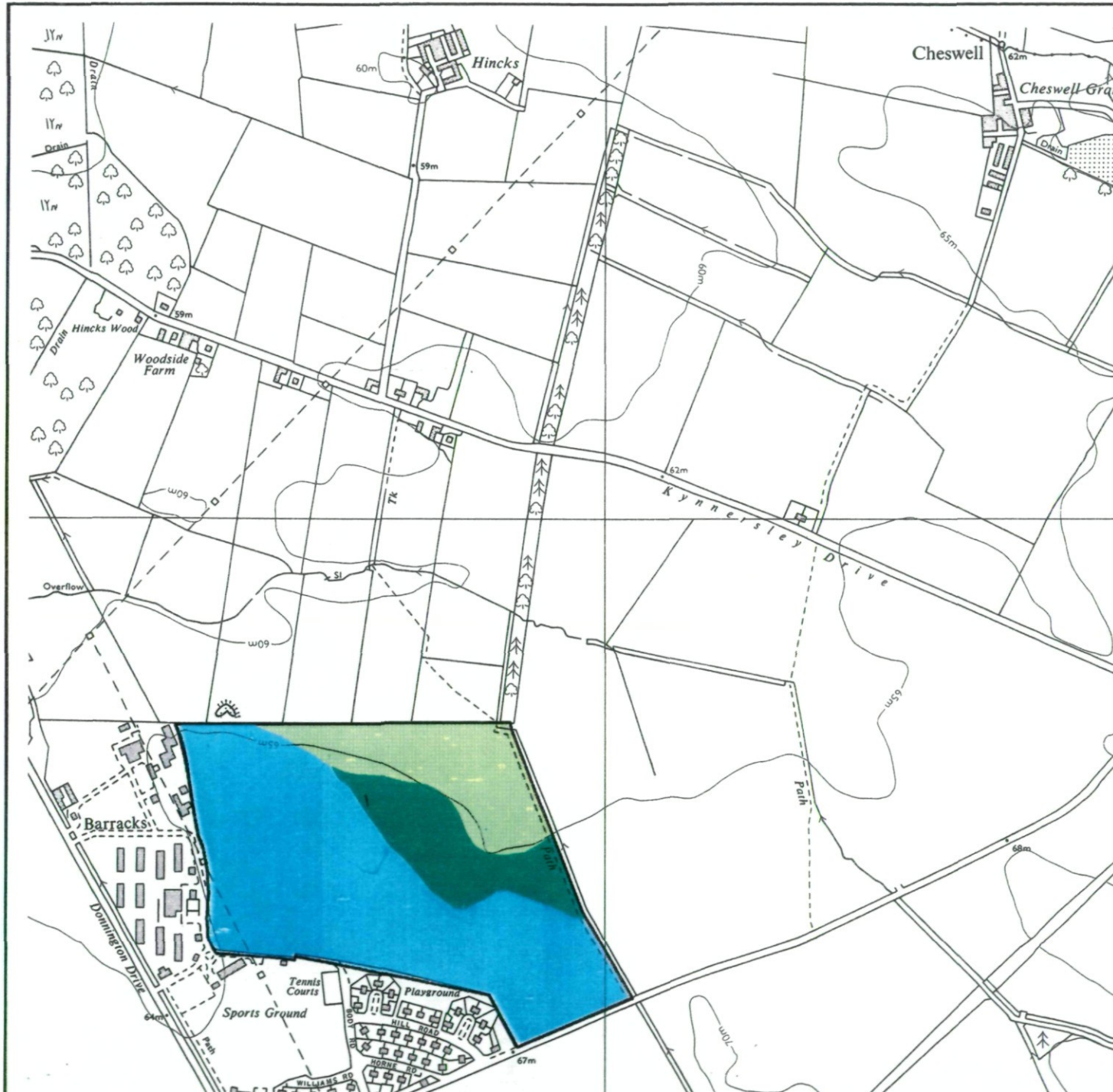


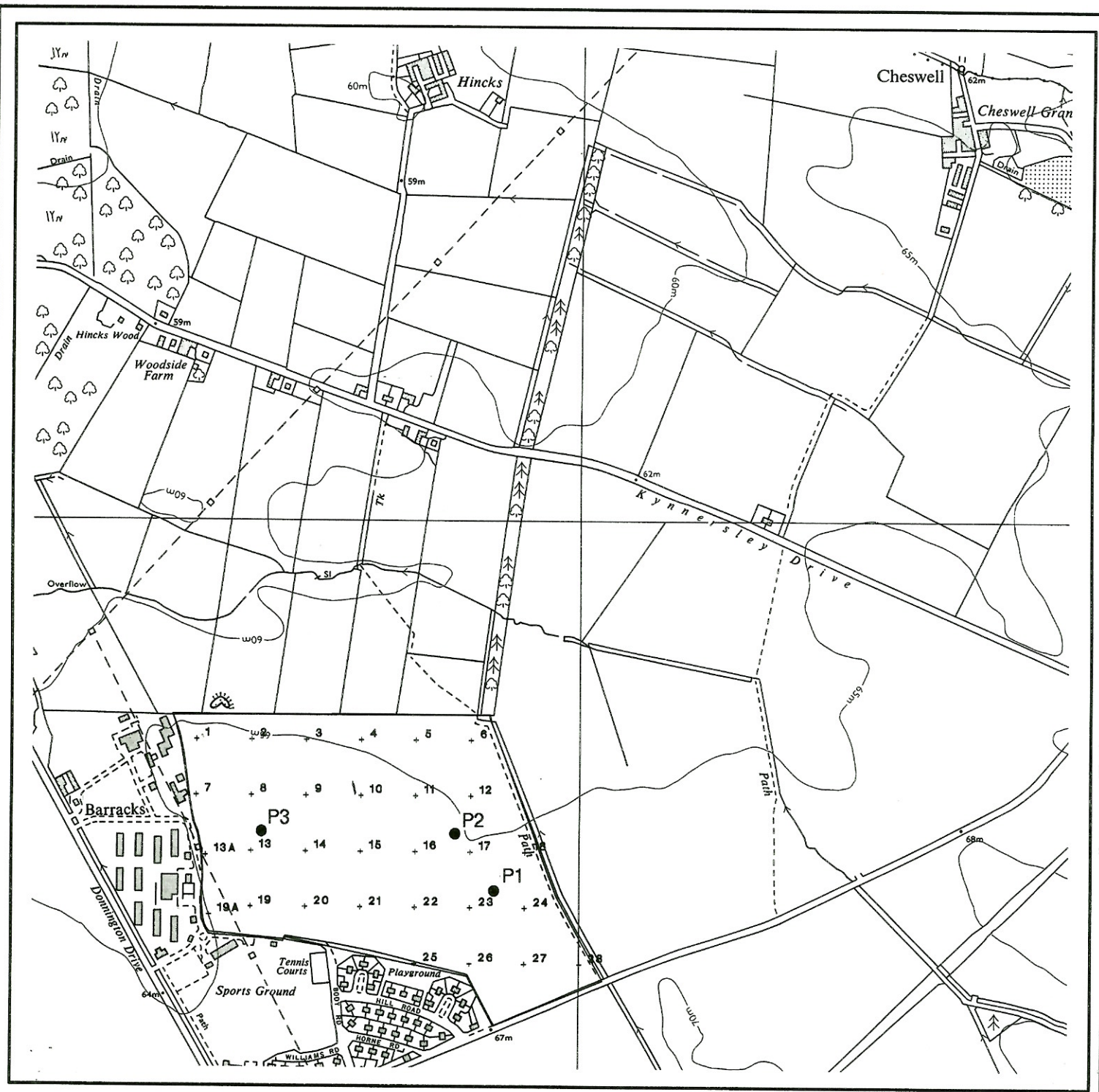
Further details contained in MAFF (1988) Agricultural Land Classification of England and Wales - Revised guidelines and criteria for grading the quality of agricultural land. MAFF (Publications), London SE99 7TP.

The information is accurate at the base map scale but any enlargement would be misleading.

Reproduction in whole or in part by any means is prohibited without the prior permission of MAFF.

Surveyed and drawn by the Resource Planning Team, ADAS Statutory Unit Wolverhampton
Based on the 1981 Ordnance Survey 1:10,000 map with the permission of the
Controller of Her Majesty's Stationery Office.
Source Map(s): S171N/W
Reference no. 055/95






Agricultural Land Classification

The Humbers Wrekin District L.P.

AUGER BORINGS

Soil Pits ●



Further details contained in MAFF (1988) Agricultural Land Classification of England and Wales - Revised guidelines and criteria for grading the quality of agricultural land. MAFF (Publications), London SE99 7TP.

The information is accurate at the base map scale but any enlargement would be misleading.

Reproduction in whole or in part by any means is prohibited without the prior permission of MAFF.

Surveyed and drawn by the Resource Planning Team, ADAS Statutory Unit Wolverhampton
 Based on the 1981 Ordnance Survey 1:10,000 map with the permission of the
 Controller of Her Majesty's Stationery Office.
 Source Map(s): S121N
 Reference no. 055/95