





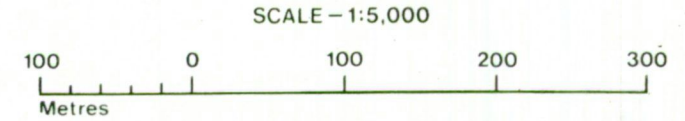


HARROGATE GREAT PARK

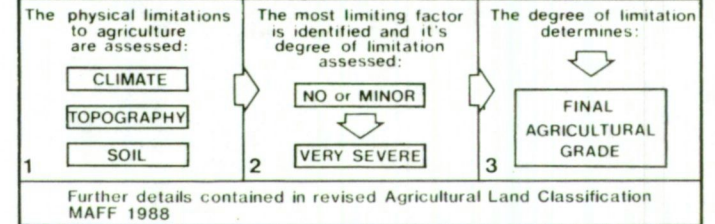
Proposed Development Land

Agricultural Land Classification

Agricultural Land			
Agricultural Grades	Agricultural Land Quality	Area within the site (ha.)	
Grade 1	 Excellent	Nil	
Grade 2	 Very Good	4.1	
Grade 3	 Sub-Grade 3a Good	10.4	
	 Sub-Grade 3b Moderate	33.3	
Grade 4	 Poor	1.3	
Grade 5	 Very Poor	Nil	



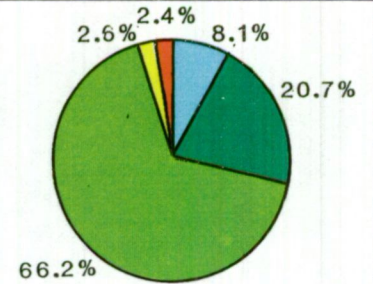
Method of Classifying Agricultural Land



Statistics

Area of Agricultural Land :
49.1 ha.








Area of Other Land :
1.2 ha.



Location Map



Land in Other Categories

	Area within the site (ha.)
Urban <i>Including housing industry, commerce, derelict land, sports facilities, transport.</i>	 1.2
Non-agricultural <i>Including golf courses, parks, sports fields, allotments, airfields.</i>	 Nil
Woodland <i>Farm woodland</i>	 Nil
<i>Commercial woodland</i>	 Nil
Agricultural buildings <i>Including glasshouses</i>	 Nil
Open water	 Nil
Land not surveyed	 Nil



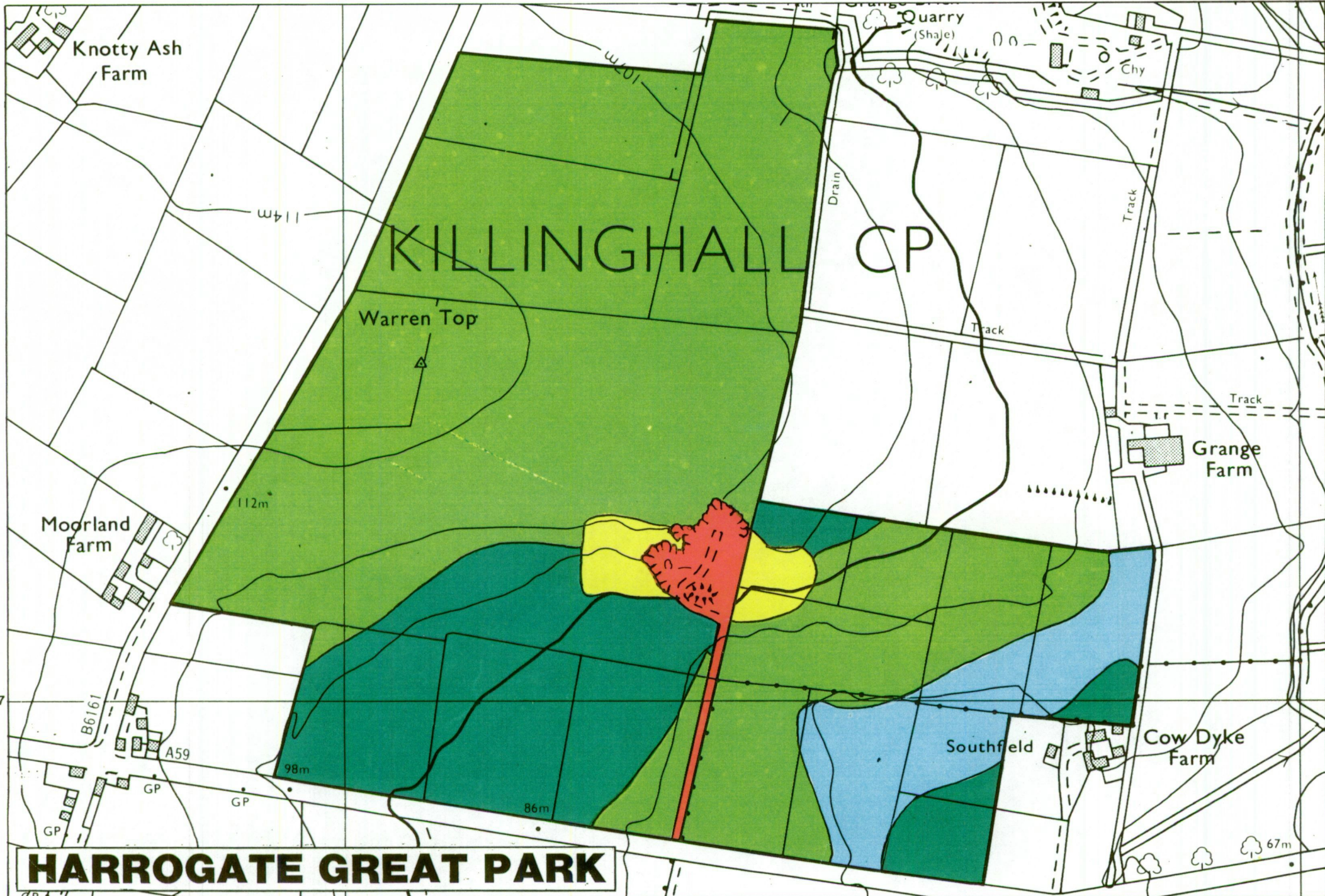
Ministry of Agriculture,
Fisheries and Food.

Information compiled by Resource Planning Group,
Farm and Countryside Service, Leeds R.O.
Map produced by Resource Planning Cartographic Unit,
Project Number 9/91
Ordnance Survey maps reproduced with the
permission of the Controller, H.M.S.O.

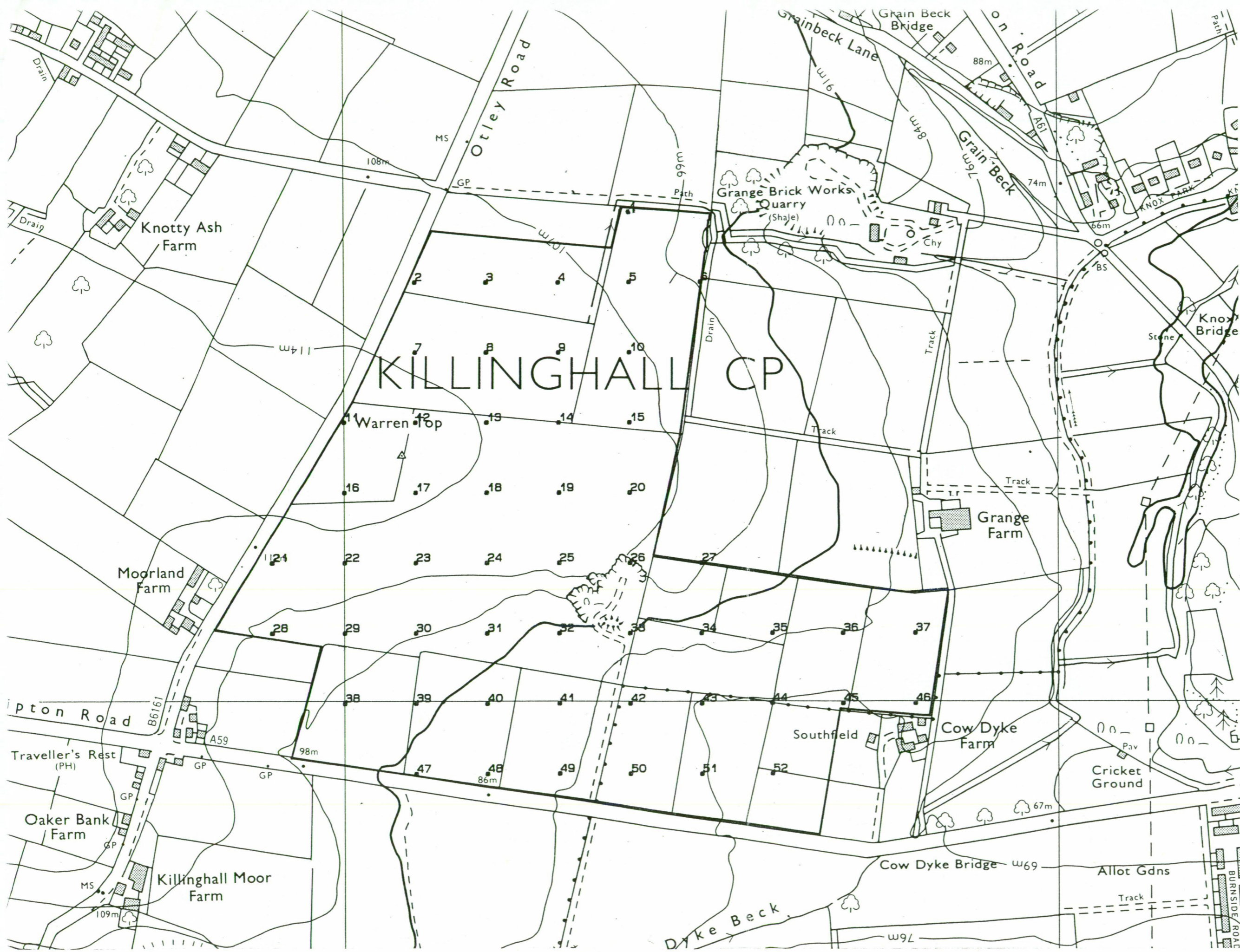
© Crown Copyright Reserved 1991

SOURCE MAPS

1:10,000
SE 25 NE



HARROGATE GREAT PARK



Job No. 9/91
 SE 25 NE
 Harrogate Great Park
 ALC 00991