

Agricultural Land Classification


HOWICK QUARRY

EXTENSION

Legend

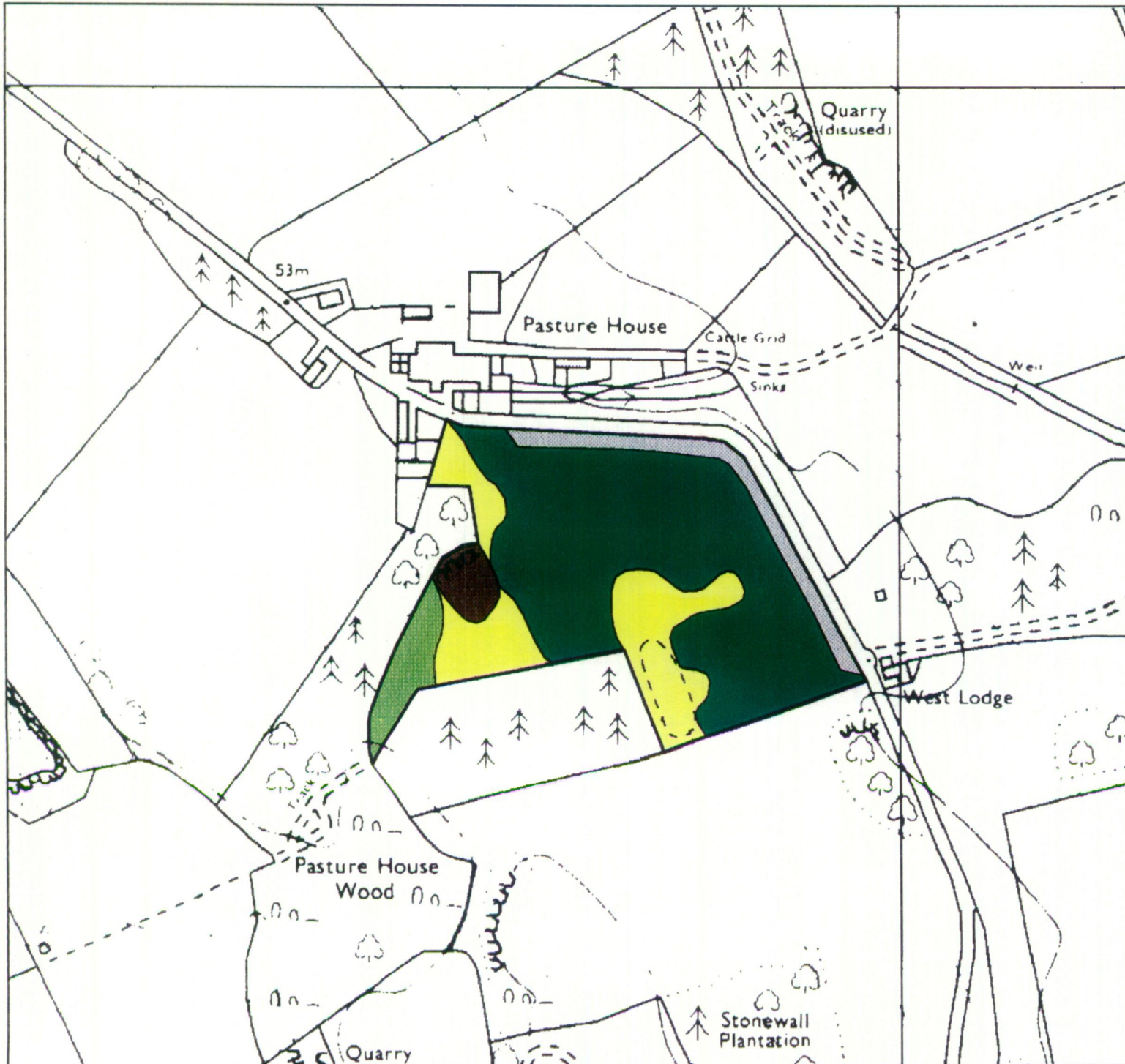
	Quality	Area (ha)
Grade 1	Excellent	Nil
Grade 2	Very Good	Nil
Grade 3a	Good	4.8
Grade 3b	Moderate	0.4
Grade 4	Poor	1.8
Grade 5	Very Poor	0.3
	Agricultural land not surveyed	Nil
	Other land	0.6
	Boundary of survey area	
Total agricultural land area		7.3
Total survey area		7.9
* Not present within survey area		

Scale - 1:5,000

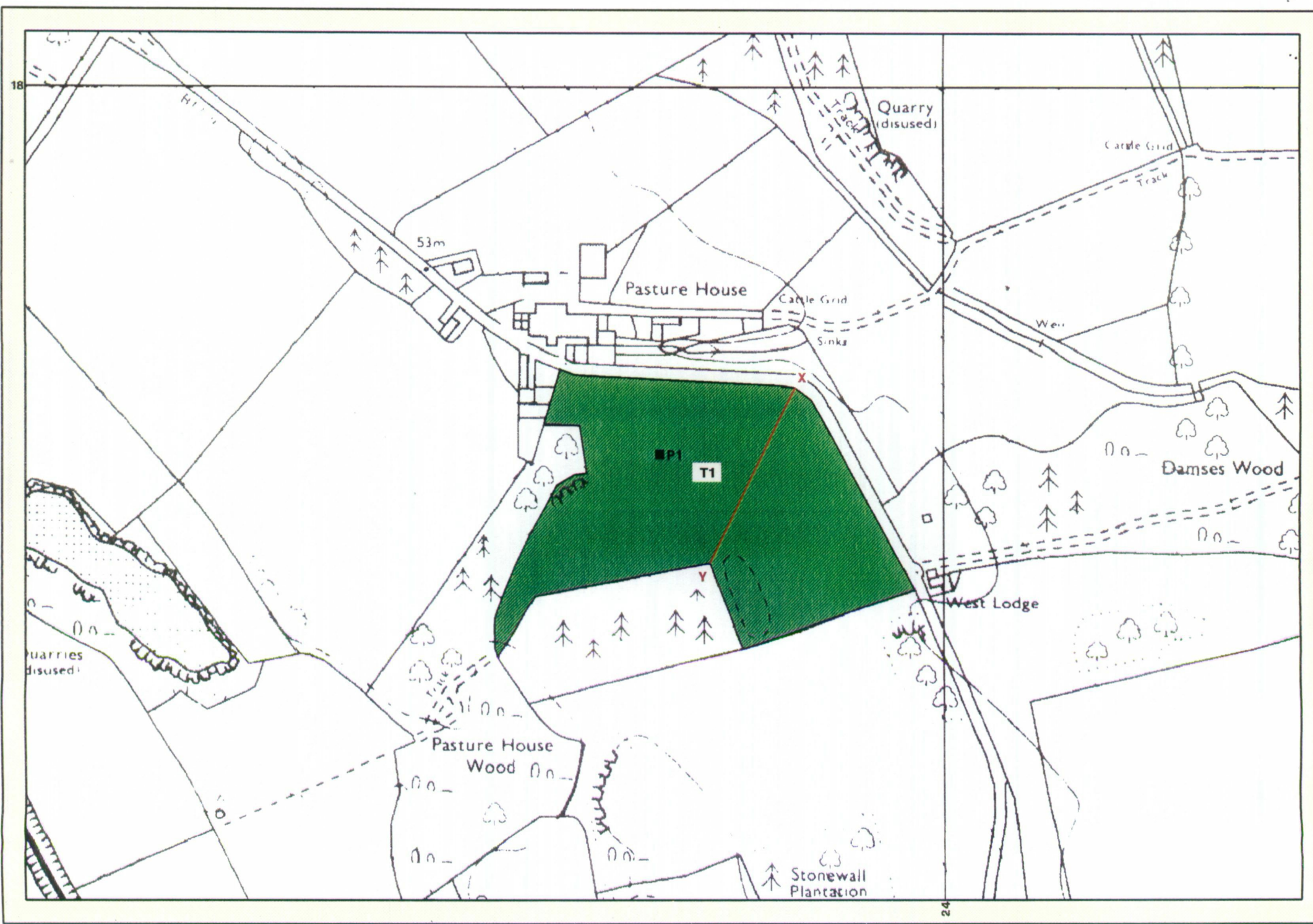


Further details contained in MAFF (1988) Agricultural Land Classification of England and Wales - Revised guidelines and criteria for grading the quality of agricultural land. Maff (publications), London SE99 7TP. The information is accurate at base map scale but any enlargement would be misleading. Reproduction in whole or in part by any means is prohibited without the prior permission of MAFF.

Surveyed and drawn by the Resource Planning Team, ADAS Statutory Unit, Leeds.
Based on the 1978 Ordnance Survey 1:50,000 map with the permission of the Controller of Her Majesty's Stationery Office. Unauthorised reproduction infringes Crown copyright and may lead to prosecution or civil proceedings. MAFF Licence No: GD272361
Source map(s): NU 21 NW
Reference no: 1/97 © Crown Copyright Reserved 1996







HOWICK QUARRY EXTENSION

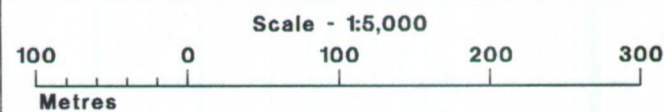
Topsoil Resource Map

Unit	Soil Texture	Soil Thickness(cm.)			Area (ha)	Volume* (000m ³)
		Min	Median	Max		
T1	Light	20	25	30	7.9	19.8

*Volume at Median Soil Thickness

Soil Pits


■ P1



Ministry of Agriculture,
Fisheries and Food.

Based upon the 1978 1:10,000 Ordnance Survey maps NU 21 NW with the permission of the Controller of Her Majesty's Stationery Office.
Project Number: 1\97
Information compiled by ADAS Resource Planning Team, Leeds Statutory Centre.
Map produced by ADAS Resource Planning Team Cartographic Unit, Leeds Statutory Centre
Unauthorised reproduction infringes Crown Copyright and may lead to civil proceedings.
© Crown copyright. MAFF Licence GD272361.

Diagrammatic Section across Site





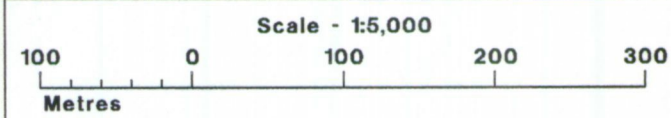
HOWICK QUARRY EXTENSION

Upper Subsoil Resource Map

Unit	Soil Texture	Mean Soil Thickness(cm.)	Area (ha)	Volume* (000m ³)
U1	Light \ Medium	18	5.8	10.4

No Subsoil Resources - Whinstone


Soil Pits P1

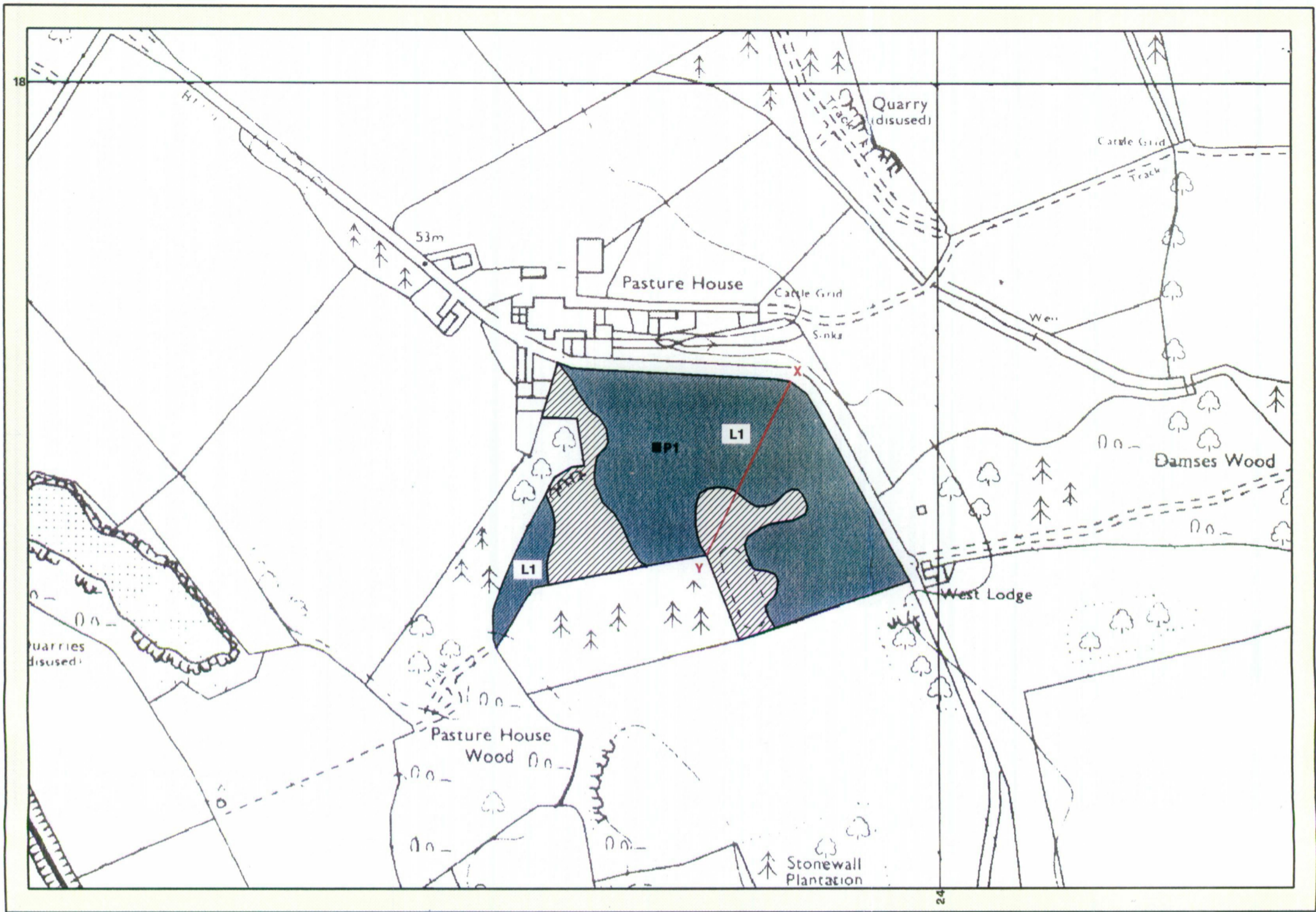


Ministry of Agriculture,
Fisheries and Food.

Based upon the 1978 1:10,000 Ordnance Survey maps NU 21 NW with the permission of the Controller of Her Majesty's Stationery Office.
Project Number: 1\97
Information compiled by ADAS Resource Planning Team, Leeds Statutory Centre.
Map produced by ADAS Resource Planning Team Cartographic Unit, Leeds Statutory Centre
Unauthorised reproduction infringes Crown Copyright and may lead to civil proceedings.
© Crown copyright. MAFF Licence GD272361.

Diagrammatic Section across Site







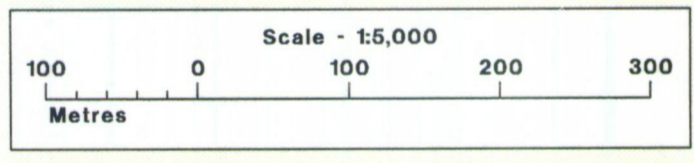
HOWICK QUARRY EXTENSION

Lower Subsoil Resource Map

Unit	Soil Texture	Mean Soil Thickness(cm.)	Area (ha)	Volume* (000m ³)
L1	Medium \ Heavy	45	5.8	26.1

No Subsoil Resources - Whinstone 

Soil Pits  P1



MAFF
 Ministry of Agriculture,
 Fisheries and Food.

Based upon the 1978 1:10,000 Ordnance Survey maps NU 21 NW with the permission of the Controller of Her Majesty's Stationery Office.
 Project Number: 1\97
 Information compiled by ADAS Resource Planning Team, Leeds Statutory Centre.
 Map produced by ADAS Resource Planning Team Cartographic Unit, Leeds Statutory Centre
 Unauthorised reproduction infringes Crown Copyright and may lead to civil proceedings.
 © Crown copyright. MAFF Licence GD272361.

Diagrammatic Section across Site

