




Agricultural Land Classification

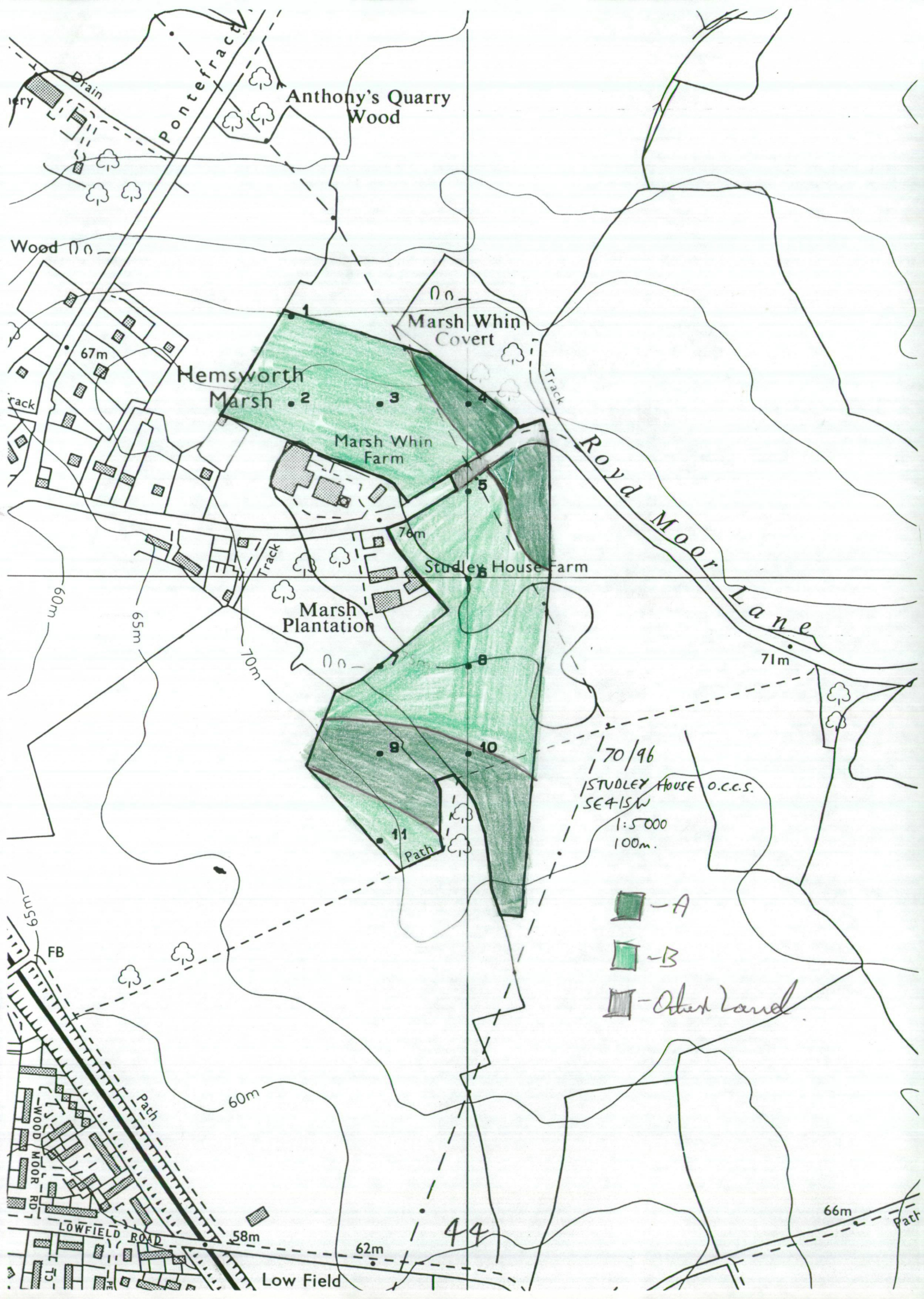
STUDLEY HOUSE O.C.C.S.
Wakefield, West Yorkshire

Legend		
	Quality	Area (ha)
Grade 1	Excellent	Nil
Grade 2	Very Good	Nil
Grade 3a	Good	3.5
Grade 3b	Moderate	8.5
Grade 4	Poor	Nil
Grade 5	Very Poor	Nil
	Agricultural land not surveyed	Nil
	Other land	0.2
Boundary of survey area		
Total agricultural land area		12.0
Total survey area		12.2
* Not present within survey area		



Further details contained in MAFF (1988) Agricultural Land Classification of England and Wales - Revised guidelines and criteria for grading the quality of agricultural land. Maff (publications), London SE99 7TP. The information is accurate at base map scale but any enlargement would be misleading. Reproduction in whole or in part by any means is prohibited without the prior permission of MAFF.

Surveyed and drawn by the Resource Planning Team, ADAS Statutory Unit, Leeds.
Based on the 1984 Ordnance Survey 1:10,000 map with the permission of the Controller of Her Majesty's Stationery Office. Unauthorised reproduction infringes Crown copyright and may lead to prosecution or civil proceedings. MAFF Licence No: GD272361
Source map(s): SE41SW
Reference no: 70/96 © Crown Copyright Reserved 1996



Anthony's Quarry Wood

Hemsworth Marsh

Marsh Whin Covert




Marsh Whin Farm

Studley House Farm

Marsh Plantation

Royd Moor Lane

70/96
STUDLEY HOUSE O.C.C.S.
SE41SW
1:5000
100m.

-  - A
-  - B
-  - Other Land

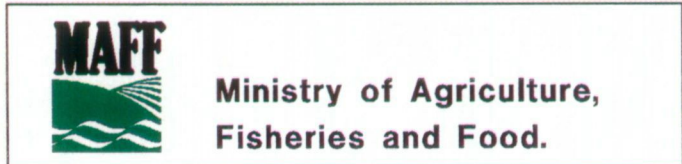
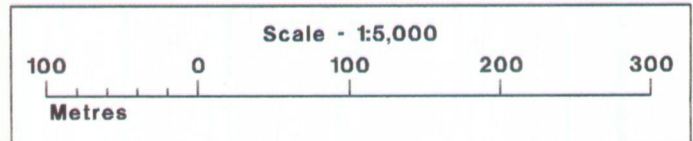
44



STUDLEY HOUSE O.C.C.S. Wakefield, West Yorkshire


Subsoil Resource Map

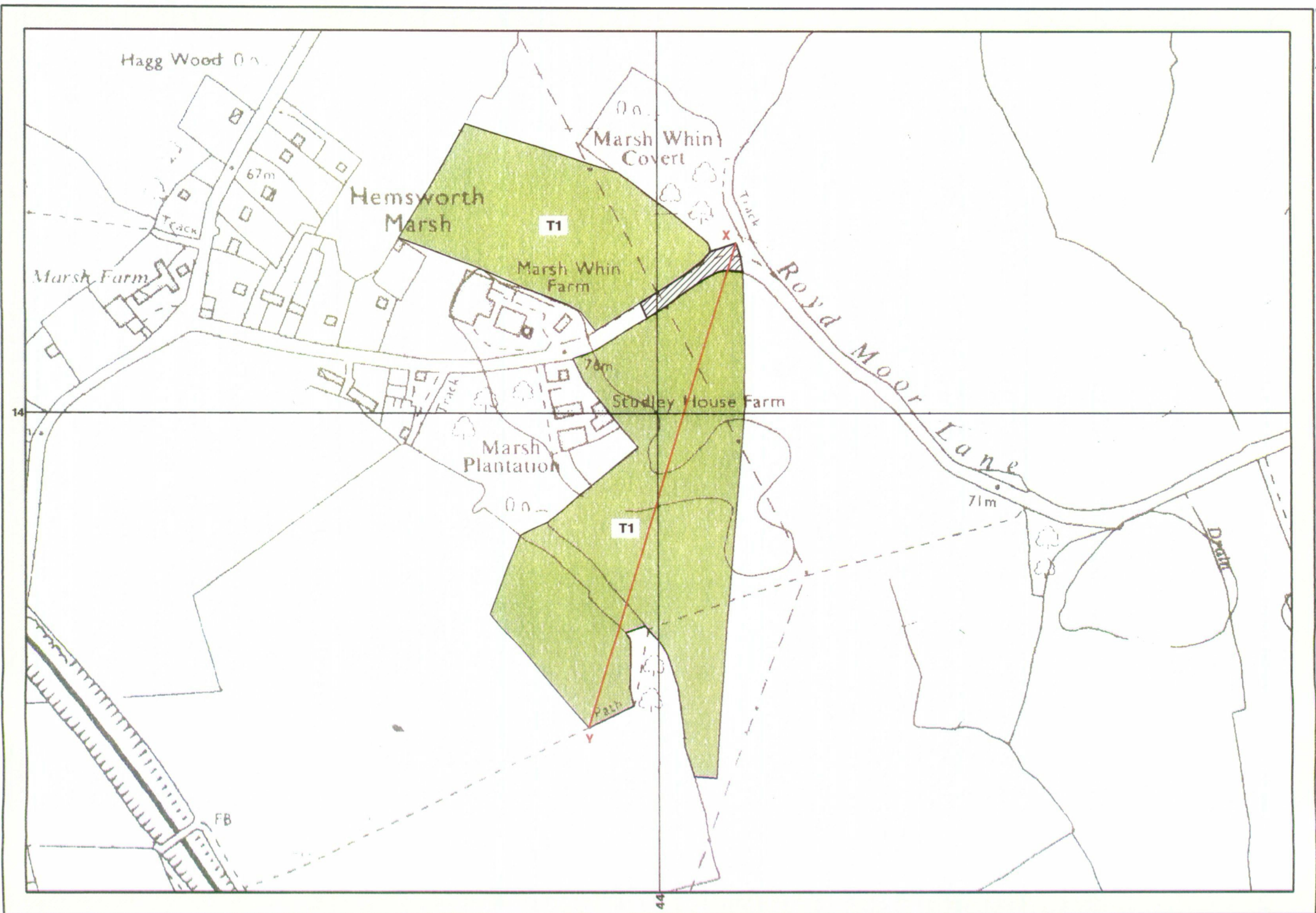
Unit	Soil Texture	Mean Soil Thickness(cm.)	Area (ha)	Volume* (000m ³)
S1	Medium \ Heavy	90	10.7	96.3
S2	Light	10	1.5	1.5



Based upon the 1984 1:10,000 Ordnance Survey maps SE 41 SW with the permission of the Controller of Her Majesty's Stationery Office.
 Project Number: 70\96
 Information compiled by ADAS Resource Planning Team, Leeds Statutory Centre.
 Map produced by ADAS Resource Planning Team Cartographic Unit, Leeds Statutory Centre
 Unauthorised reproduction infringes Crown Copyright and may lead to civil proceedings.
 © Crown copyright. MAFF Licence GD272361.

Diagrammatic Section across Site





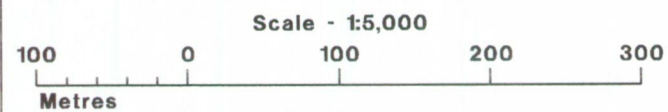
STUDLEY HOUSE O.C.C.S. Wakefield, West Yorkshire

Topsoil Resource Map

Unit	Soil Texture	Soil Thickness(cm.)			Area (ha)	Volume* (000m ³)
		Min	Median	Max		
T1	Medium	25	30	30	12.0	36

*Volume at Median Soil Thickness

No Topsoil Resources



**Ministry of Agriculture,
Fisheries and Food.**

Based upon the 1984 1:10,000 Ordnance Survey maps SE 41 SW with the permission of the Controller of Her Majesty's Stationery Office.
Project Number: 70\96
Information compiled by ADAS Resource Planning Team, Leeds Statutory Centre.
Map produced by ADAS Resource Planning Team Cartographic Unit, Leeds Statutory Centre
Unauthorised reproduction infringes Crown Copyright and may lead to civil proceedings.
© Crown copyright. MAFF Licence GD272361.

Diagrammatic Section across Site

