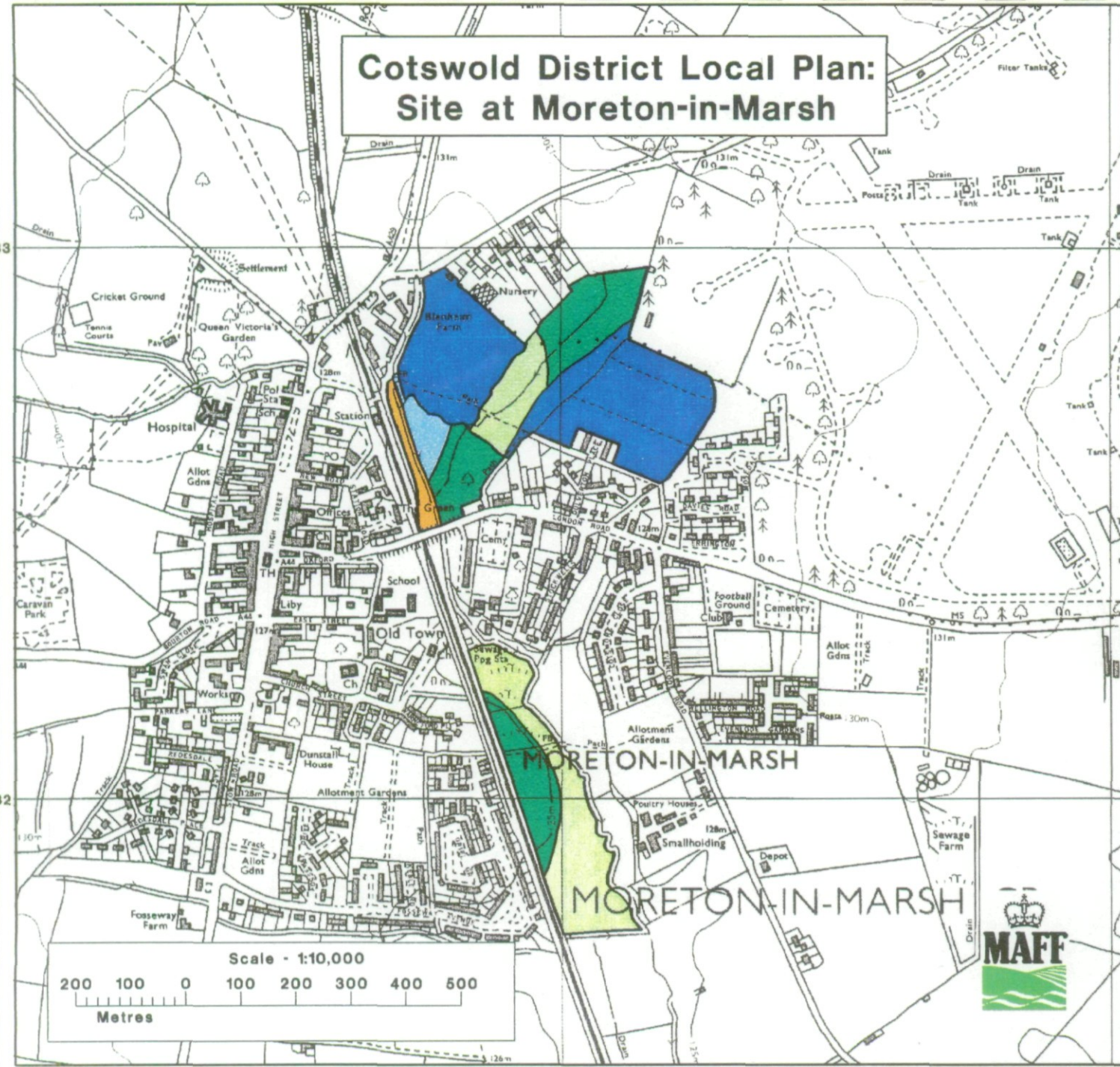


Ministry of Agriculture  
Fisheries and Food  
Agricultural Land Classification

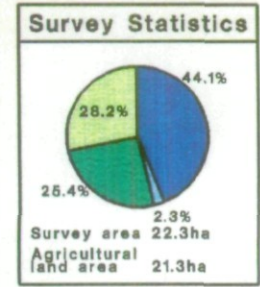
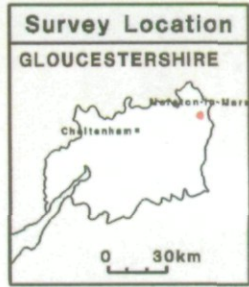
Cotswold District Local Plan:  
Site at Moreton-in-Marsh



Agricultural Land		
ALC grade	Agricultural land quality	Degree of limitation
1	Excellent	None or Very minor
2	Very good	Minor
3a	Good	Moderate
3b	Moderate	Moderate to severe
4	Poor	Severe
5	Very poor	Very severe

Other Land Categories		
Urban	* Agricultural buildings	
Non-Agricultural	Open water	
Woodland	Not Surveyed	

\* Grade not present within survey area  
Further details contained in revised Agricultural Land Classification M.A.F.F.



The information is accurate at the base map scale but any enlargement would be misleading.  
Reproduction in whole or in part by any means is prohibited without the prior permission of M.A.F.F.

Produced by the Resource Planning Team,  
ADAS Statutory Unit, Taunton. Sept 1992  
Reference no. 82/92  
Based on the 1979 Ordnance Survey 1:10 000 map with the permission of the Controller of her Majesty's Stationery Office, Crown Copyright Reserved 1992



CONVERSION  
SCALE  
Meters - Feet

2000  
1500  
1000  
Meters  
6500  
4500  
Feet

1000  
500  
0  
500  
1000  
1500  
2000  
Meters  
3000  
4000  
5000  
6000  
Feet

COTSWOLD DISTRICT  
32  
BOURTON-ON-THE-HILL CP  
33  
LAT  
51° 59'

