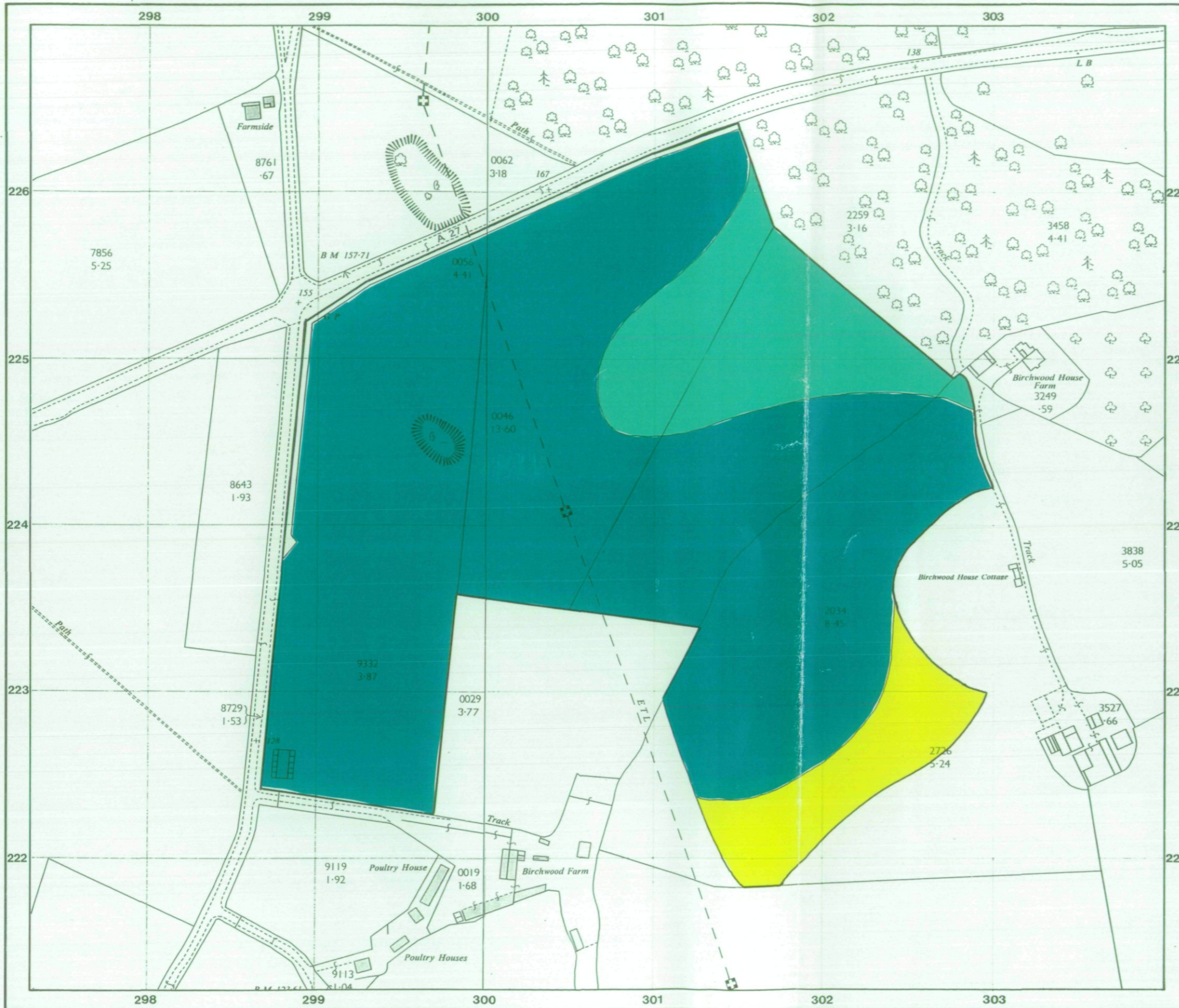


BIRCHWOOD QUARRY,

SHERFIELD ENGLISH

Agricultural Land Classification



AGRICULTURAL LAND

Grade	Quality	Area	% of Total
Grade 1	Not present	excellent	ha %
Grade 2	Not present	very good	ha %
Grade 3a	good	9.27ha	79%
Grade 3b	moderate	1.57ha	14%
Grade 4	poor	0.85ha	7%
Grade 5	Not present	very poor	ha %

Total area of agricultural land 11.7 ha

Agricultural buildings	Not present
Woodland	Not present
Not surveyed	Not present

NON-AGRICULTURAL LAND

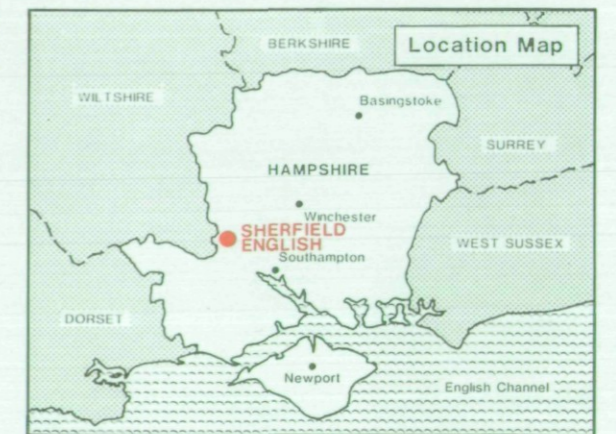
Land predominantly in urban use	Not present
Land in non-agricultural use	Not present

Total area of site 11.8 ha

For further information consult "Agricultural Land Classification of England and Wales (Revised guidelines and criteria for grading the quality of agricultural land)", M.A.F.F., 1988.

SOURCE MAPS

SU 2922
3022



Surveyed by the Resource Planning Group 2/89
Map compiled and produced by the Cartographic Unit,
Farm and Countryside Service, South East Region, Reading.
Reference no. 52/88

Ordnance Survey information reproduced with the sanction of
the Controller, H.M.S.O.

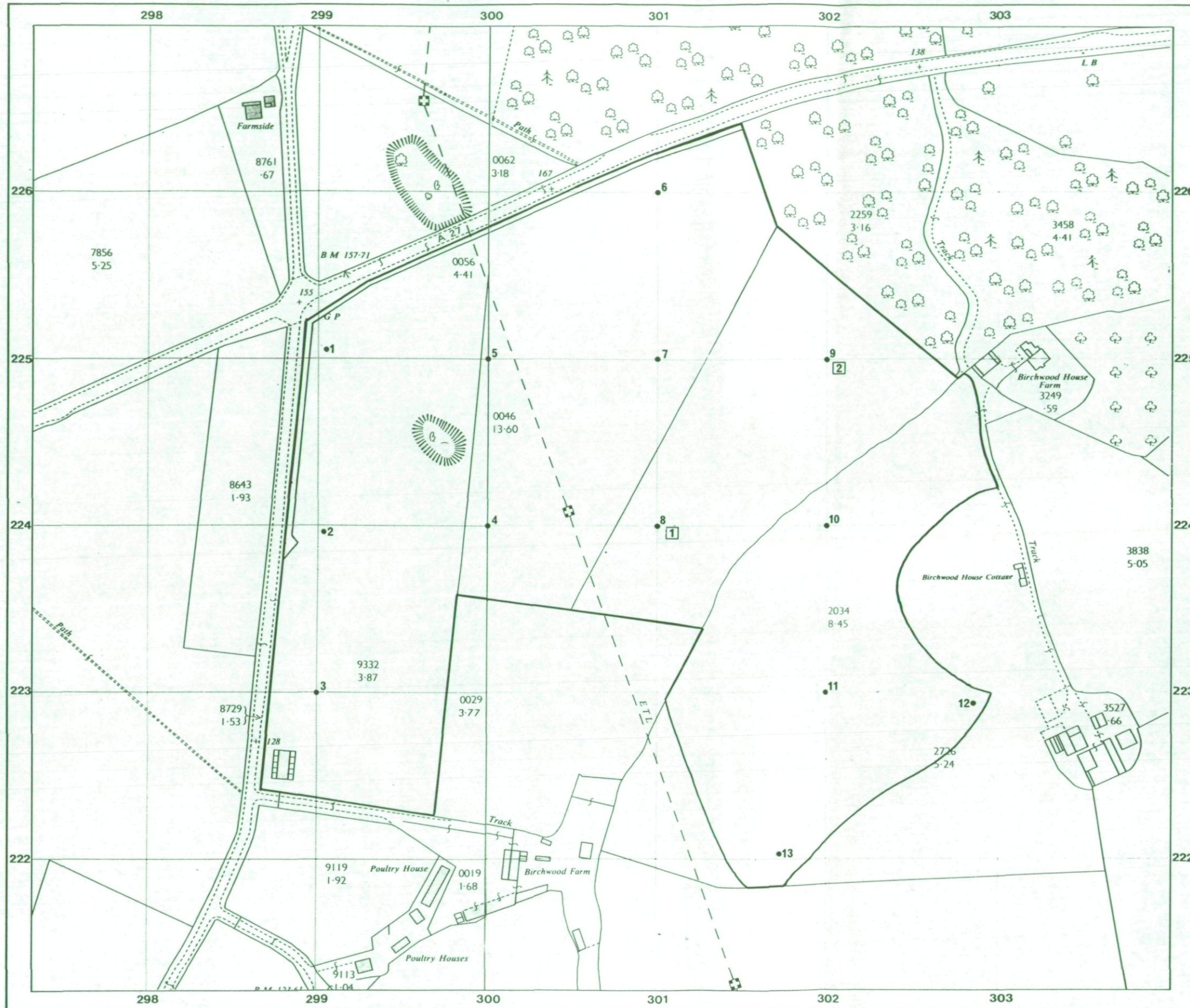
Reproduction of this map in whole or in part is prohibited without
the prior permission of M.A.F.F.

This map is accurate only at the scale shown.

BIRCHWOOD QUARRY

SHERFIELD ENGLISH

Location of Auger Borings



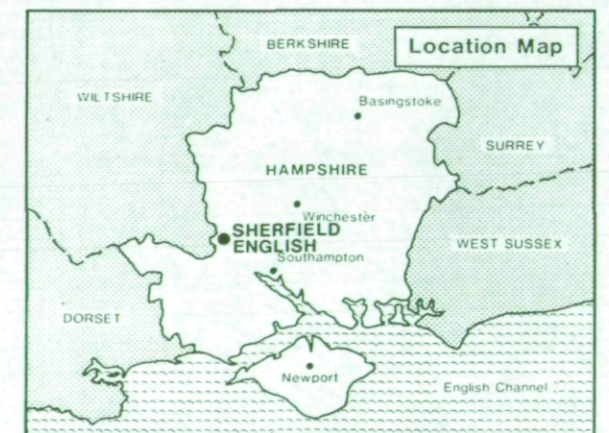
- 5 Auger boring
- ② Profile pit

Surveyed by the Resource Planning Group 2/88
 Map compiled and produced by the Cartographic Unit,
 Farm and Countryside Service, South East Region, Reading.

Reference no. 52/88

SOURCE MAPS

**SU 2922
3022**



Ordnance Survey information reproduced with the sanction of
 the Controller, H.M.S.O.

Reproduction of this map in whole or in part is prohibited without
 the prior permission of M.A.F.F.

This map is accurate only at the scale shown.

