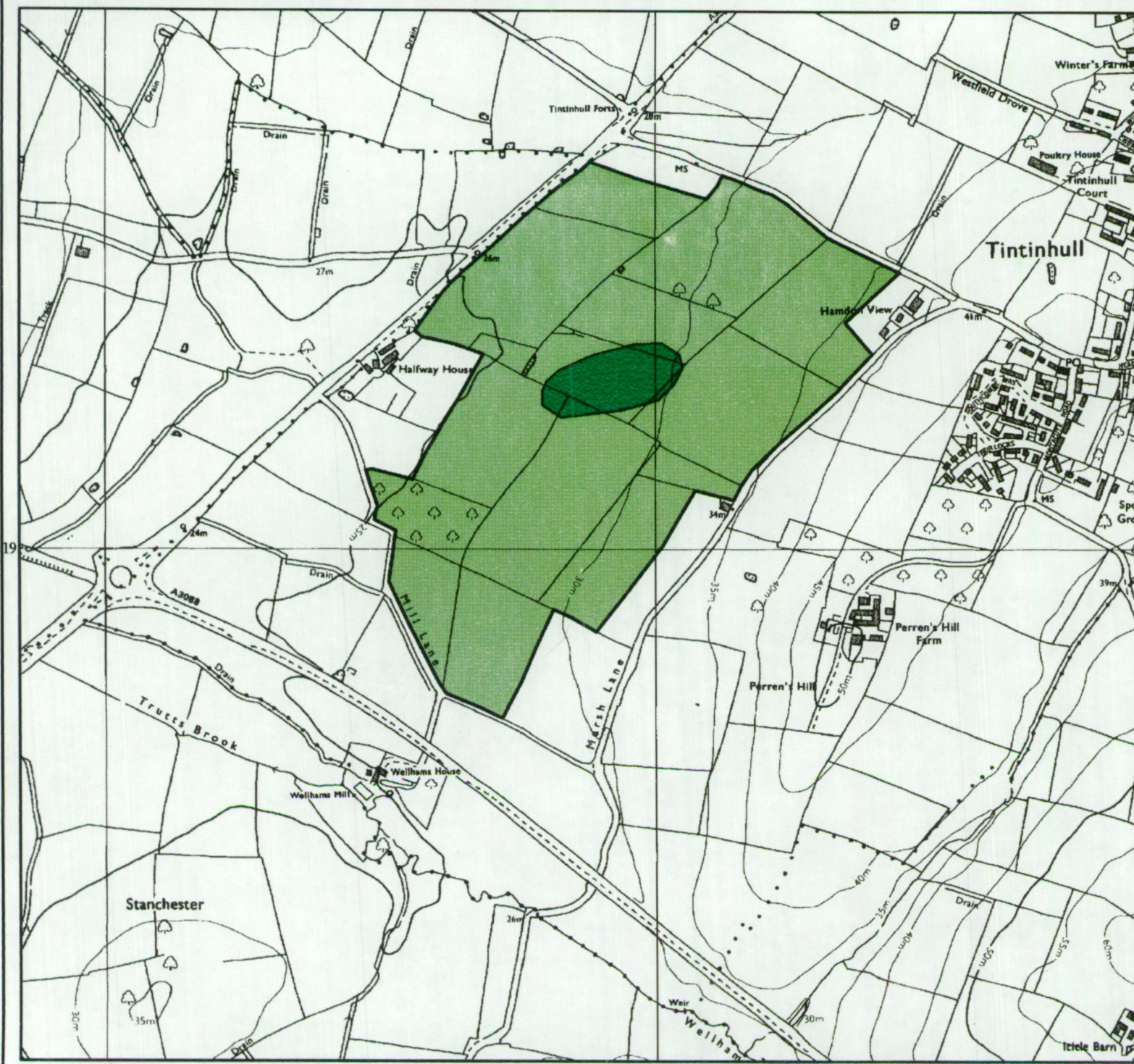


Agricultural Land Classification

Tintinhull Forts, Yeovil



Agricultural Land


Grade	Quality	Area (ha)
1	Excellent	0.0
2	Very Good	0.0
3a	Good	2.4
3b	Moderate	48.6
4	Poor	0.0
5	Very Poor	0.0

Other Land Categories

Category	Area (ha)
Urban	0.0
Non-Agricultural	0.0
Woodland	0.0
Agricultural Buildings	0.0
Open Water	0.0
Not Surveyed	0.0

Total agricultural land area 51.0
Total survey area 51.0

* Grade/category not present within survey area





Further details contained in MAFF (1988) Agricultural Land Classification of England and Wales - Revised guidelines and criteria for grading the quality of agricultural land. MAFF (Publications), London SE99 71P. The information is accurate at the base map scale but any enlargement would be misleading. Reproduction in whole or in part by any means is prohibited without the prior permission of MAFF.


Surveyed & drawn by the Resource Planning Team, ADAS Statutory Unit Taunton
Based on the 1980 Ordnance Survey 1:10,000 map with the permission of the Controller of Her Majesty's Stationery Office. Unauthorised reproduction infringes Crown copyright and may lead to prosecution or civil proceedings.
Source Maps: STAINK
Reference no. 6895
MAFF Licence No: GD272361
© Crown Copyright Reserved 1995

Agricultural Land Classification

**Tintinhull Forts,
Yeovil**







SAMPLE POINT MAP

-  1 LOCATION OF SOIL PIT
-  1 LOCATION OF AUGER SAMPLE POINT




AREA OF SURVEY

Other Land Categories

	Area (ha)
 Urban	0.0
 Non-Agricultural	0.0
 Woodland	0.0
 Agricultural Buildings	0.0
 Open Water	0.0
 Not Surveyed	0.0

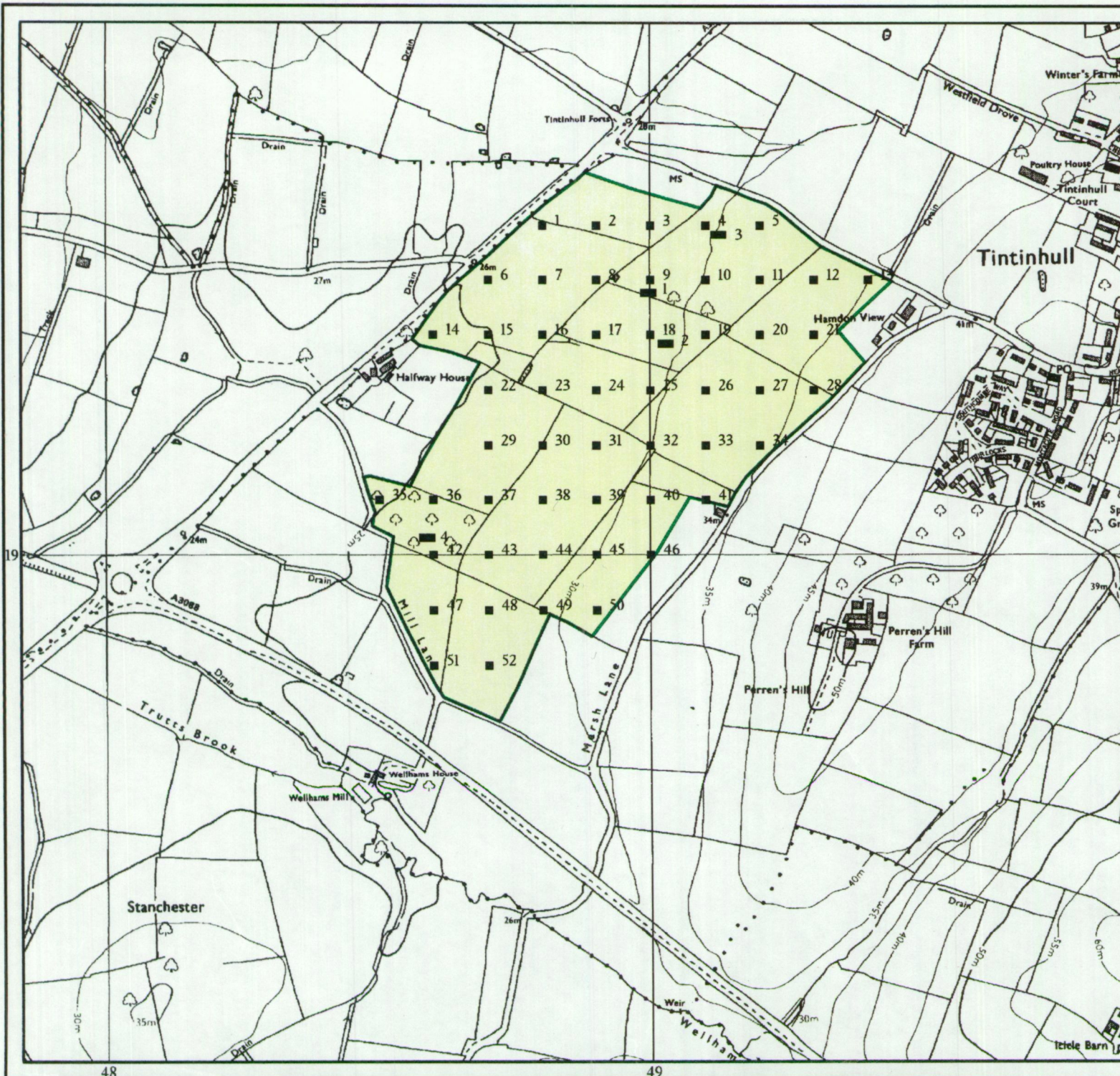
Total agricultural land area 51.0
Total survey area 51.0

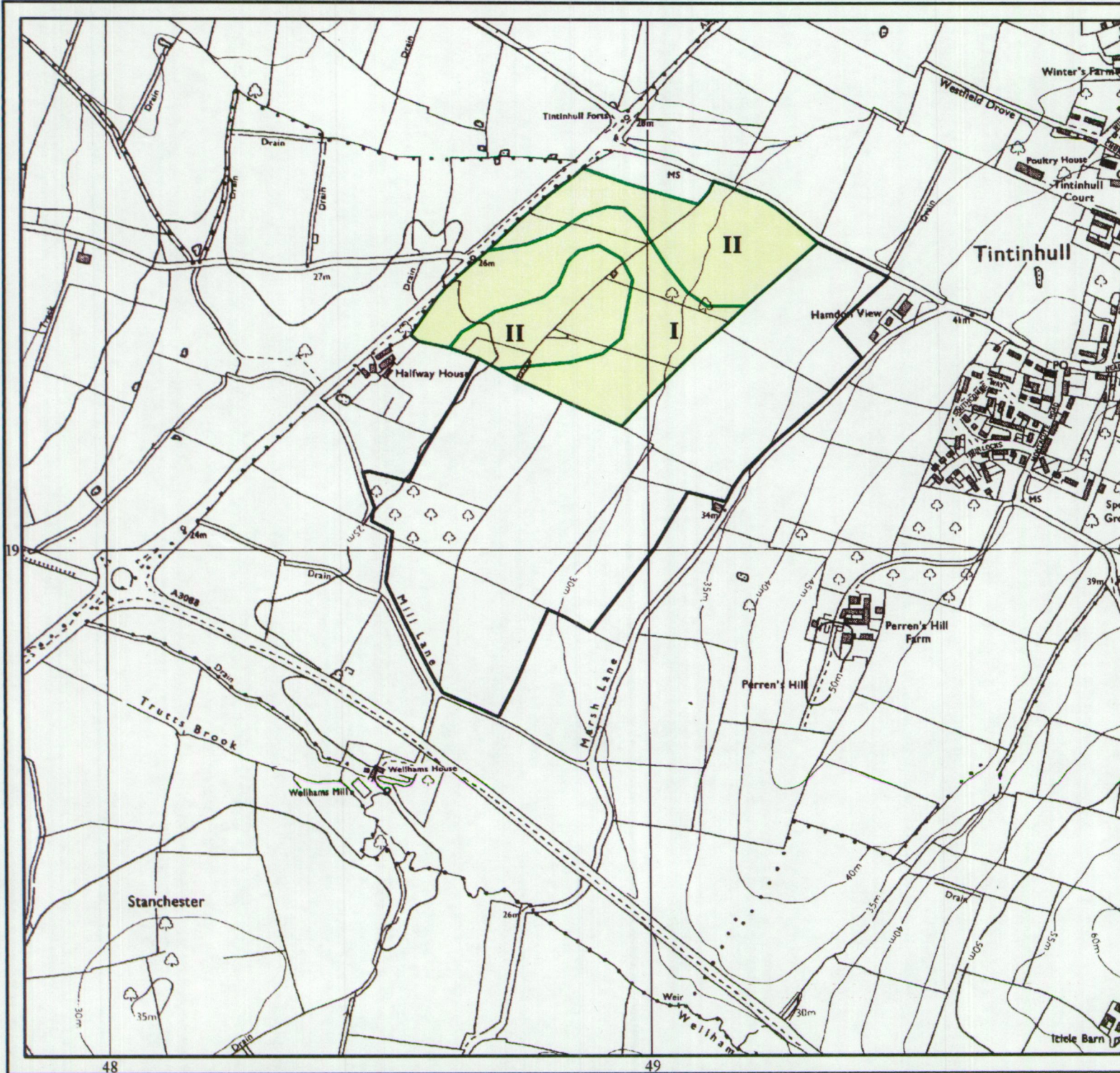
* Grade/category not present within survey area



Further details contained in MAFF (1988) Agricultural Land Classification of England and Wales - Revised guidelines and criteria for grading the quality of agricultural land. MAFF (Publications), London SE99 7TP. The information is accurate at the base map scale but any enlargement would be misleading. Reproduction in whole or in part by any means is prohibited without the prior permission of MAFF.

Surveyed & drawn by the Resource Planning Team, ADAS Statutory Unit Taunton
Based on the 1990 Ordnance Survey 1:10,000 map with the permission of the Controller of Her Majesty's Stationery Office. Unauthorised reproduction infringes Crown copyright and may lead to prosecution or civil proceedings.
Source Map(s): ST41NE MAFF Licence No: GD272361
Reference no. 6895 © Crown Copyright Reserved 1995



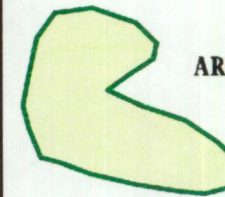


Agricultural Land Classification

Tintinhull Forts, Yeovil

SOIL RESOURCES MAP

REFER TO SEPERATE SCHEDULE FOR DETAILS OF SOIL MAP UNITS




AREA OF SURVEY

Other Land Categories

Symbol	Category	Area (ha)
* (Red)	Urban	0.0
* (Orange)	Non-Agricultural	0.0
*W (Yellow)	Woodland	0.0
* (Purple)	Agricultural Buildings	0.0
* (White)	Open Water	0.0
* (Grey)	Not Surveyed	0.0

Total agricultural land area 51.0
Total survey area 51.0

* Grade/category not present within survey area



Further details contained in MAFF (1988) Agricultural Land Classification of England and Wales - Revised guidelines and criteria for grading the quality of agricultural land. MAFF (Publications), London SE99 71P. The information is accurate at the base map scale but any enlargement would be misleading. Reproduction in whole or in part by any means is prohibited without the prior permission of MAFF.

Surveyed & drawn by the Resource Planning Team, ADAS Statutory Unit Taunton
Based on the 1990 Ordnance Survey 1:10,000 map with the permission of the Controller of Her Majesty's Stationery Office. Unauthorised reproduction infringes Crown copyright and may lead to prosecution or civil proceedings.
Source Map(s): ST41NE MAFF Licence No: GD272361
Reference no. 6895 ©Crown Copyright Reserved 1995