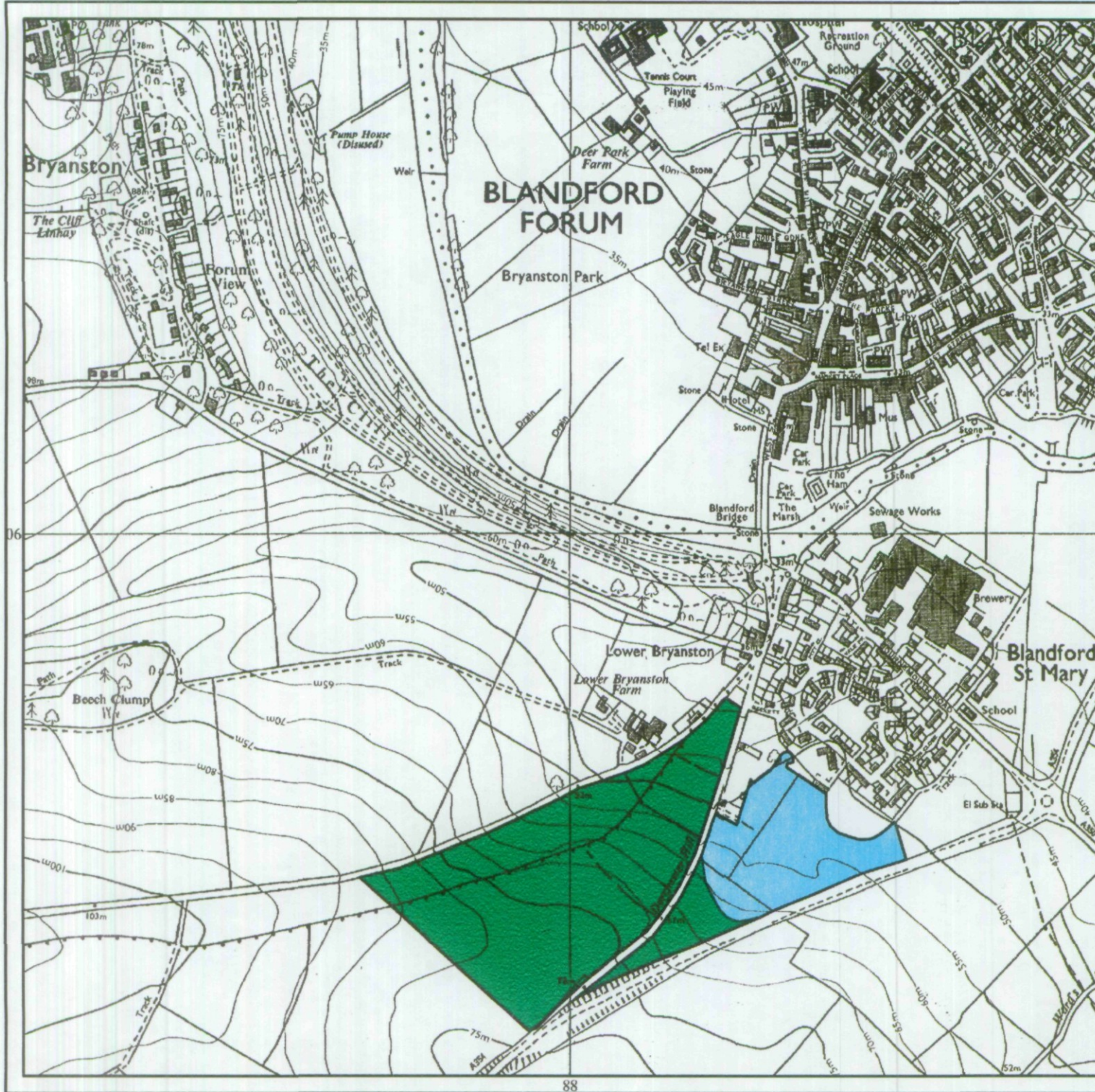


Agricultural Land Classification

North Dorset District Local Plan
Dorchester Hill, Blandford



Agricultural Land


Grade	Quality	Area (ha)
1	Excellent	NIL
2	Very Good	5.8
3a	Good	18.5
3b	Moderate	NIL
4	Poor	NIL
5	Very Poor	NIL

Other Land Categories

Category	Area (ha)
Urban	NIL
Non-Agricultural	NIL
Woodland	NIL
Agricultural Buildings	NIL
Open Water	NIL
Not Surveyed	NIL

Total agricultural land area 24.3
Total survey area 24.3

* Grade/category not present within survey area

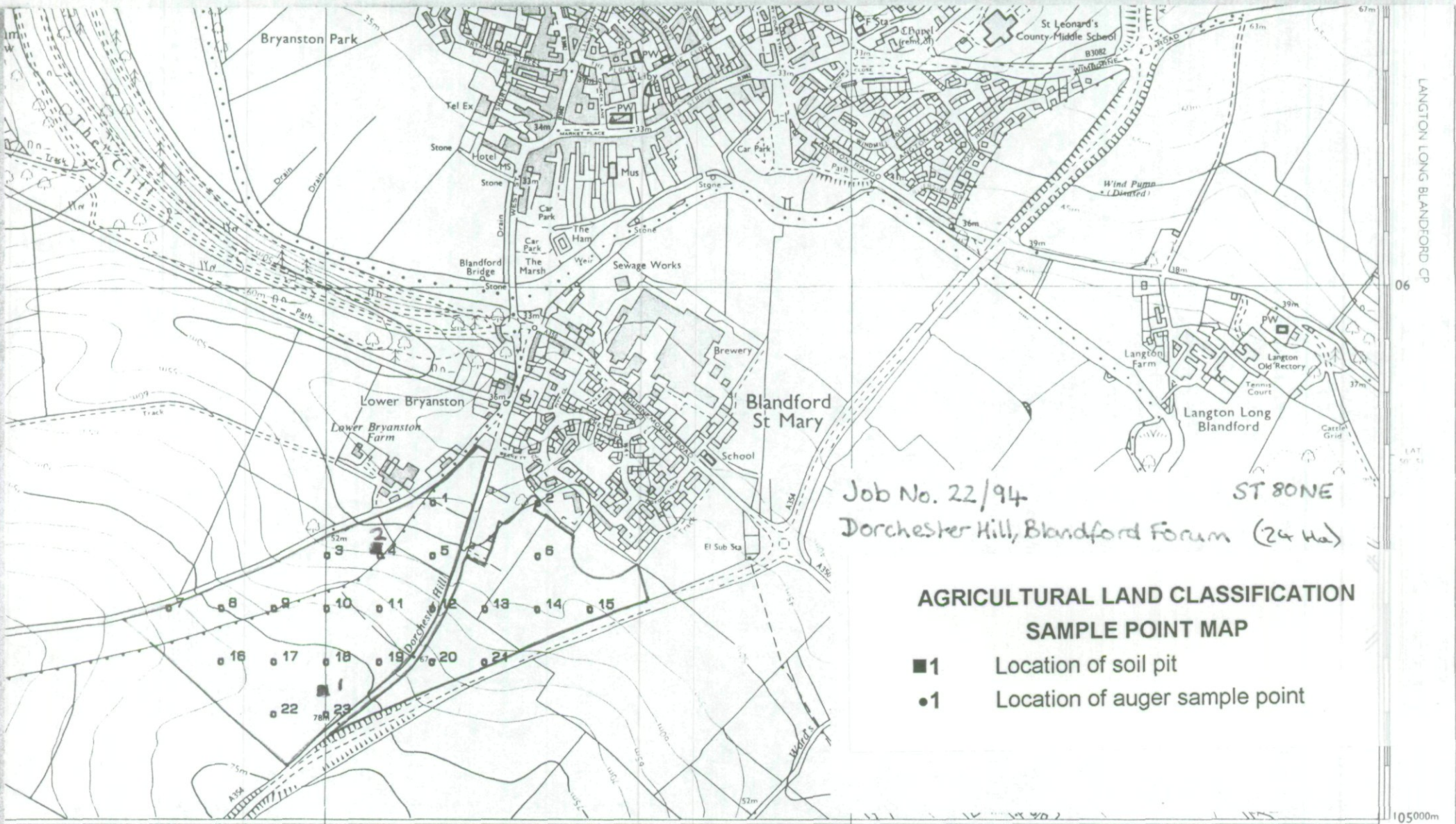


Further details contained in MAFF (1988) Agricultural Land Classification of England and Wales - Revised guidelines and criteria for grading the quality of agricultural land. MAFF (Publications), London SE99 7TP.

The information is accurate at the base map scale but any enlargement would be misleading.

Reproduction in whole or in part by any means is prohibited without the prior permission of MAFF.

Surveyed and drawn by the Resource Planning Team, ADAS Statutory Unit, Taunton
Based on the 1988 Ordnance Survey 1:10,000 map with the permission of the
Controller of Her Majesty's Stationery Office.
Source Map(s): ST80NE
Reference no. 22/94
© Crown Copyright Reserved 1994



Job No. 22/94
 Dorchester Hill, Blandford Forum (24 Ha)
 ST 80 NE

**AGRICULTURAL LAND CLASSIFICATION
 SAMPLE POINT MAP**

- 1 Location of soil pit
- 1 Location of auger sample point

BLANDFORD ST MARY CP

NORTH DORSET CO CONST

LONG
 2° 09' W

1900000m

105000m

LANGTON LONG BLANDFORD CP

06

LAT
 50° 51'

ST 80 NE