















# A1/A168 INTERCHANGE DISHFORTH


## A168 NORTH SITE

### Proposed Transport Services Area

#### Agricultural Land Classification

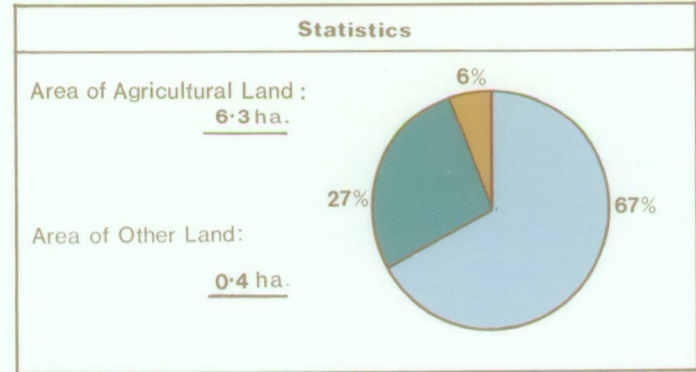
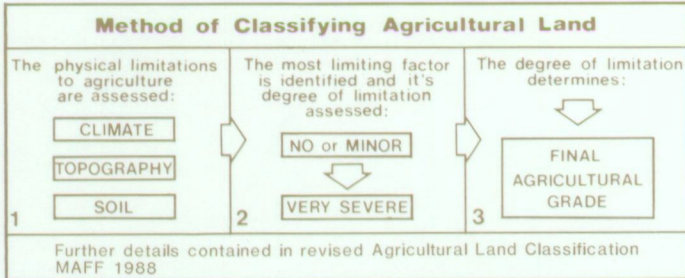
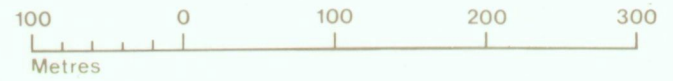
Agricultural Land			
Agricultural Grades	Agricultural Land Quality	Area within the site (ha.)	
Grade 1	Excellent	Nil	
Grade 2	Very Good	4.5 ha.	
Grade 3	Good	1.8 ha.	 Sub-Grade 3a
			 Sub-Grade 3b
Grade 4	Moderate	Nil	
Grade 5	Poor	Nil	
Grade 5	Very Poor	Nil	

Land in Other Categories		Area within the site (ha.)
Urban <i>Including housing industry, commerce, derelict land, sports facilities, transport.</i>		Nil
Non-agricultural <i>Including golf courses, parks, sports fields, allotments, airfields.</i>		0.4 ha.
Woodland <i>Farm woodland</i>		Nil
<i>Commercial woodland</i>		Nil
Agricultural buildings <i>Including glasshouses</i>		Nil
Open water		Nil
Land not surveyed		Nil



Ministry of Agriculture, Fisheries and Food.

SCALE - 1:5,000



Information compiled by Resource Planning Group, Farm and Countryside Service, Leeds R.O.  
 Map produced by Resource Planning Cartographic Unit.  
 Project Number 90/89

Ordnance Survey maps reproduced with the permission of the Controller, H.M.S.O.

© Crown Copyright Reserved 1989

**SOURCE MAPS**

1:10,000  
SE 37 SE



**A 168 NORTH SITE**

West Heads

A1/A168 Dishforth 90/89  
A1 NORTH SITE SE 37 SE  
1 par ha. (100 m. grid)  
1:2,500

