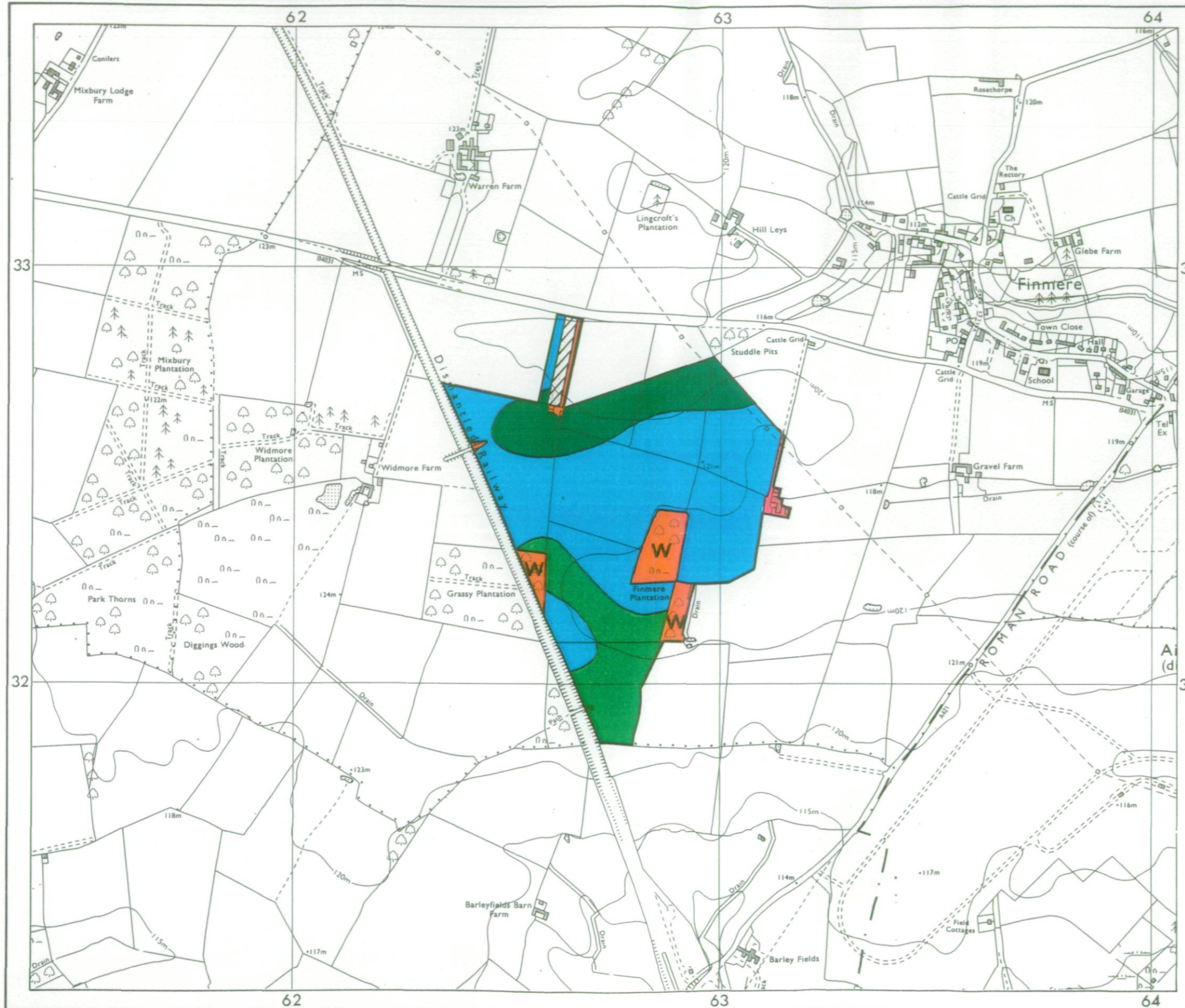


# Foxley Fields Farm, Finmere, Oxfordshire

## Agricultural Land Classification



### AGRICULTURAL LAND

Grade	Quality	Area	% of Total
Grade 1	Not present	excellent	ha %
Grade 2	very good	24.55 ha	66 %
Grade 3a	good	6.35 ha	17 %
Grade 3b	moderate	6.35 ha	17 %
Grade 4	Not present	poor	ha %
Grade 5	Not present	very poor	ha %

Total area of agricultural land surveyed 37.25 ha

Agricultural buildings:	Not present
Woodland	W
Not surveyed	Diagonal lines

### NON-AGRICULTURAL LAND

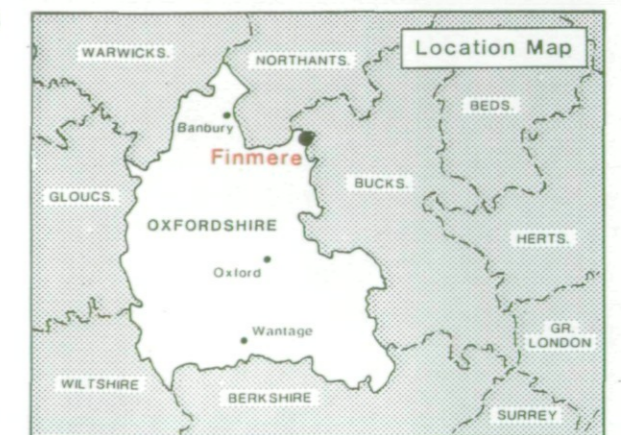
Land predominantly in urban use	Red
Land in non-agricultural use	Orange

Total area of site 41.95 ha

For further information consult "Agricultural Land Classification of England and Wales (Revised guidelines and criteria for grading the quality of agricultural land)", M.A.F.F., 1988.

### SOURCE MAPS

1:10000  
SP63SW



Surveyed by the Resource Planning Team, May 1992  
Map compiled and produced by the Cartographic Unit, Resource Planning Team, Guildford Statutory Group, Agricultural Development and Advisory Service.  
Reference no. 3301/039/90 MAFF Reference no. EL 7020

Ordnance Survey information reproduced with the sanction of the Controller, H.M.S.O.

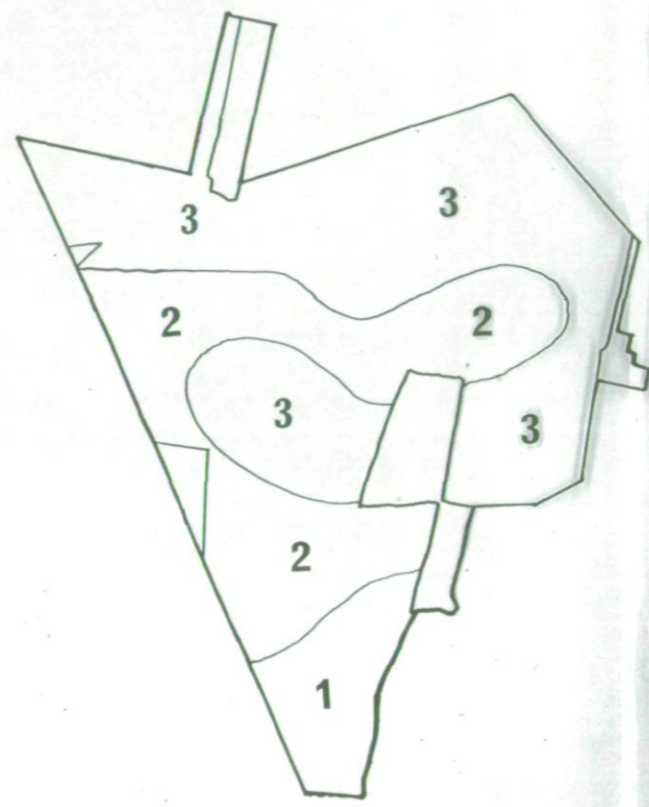
Reproduction of this map in whole or in part is prohibited without the prior permission of M.A.F.F.

This map is accurate only at the scale shown.



# Foxley Fields Farm, Finmere, Oxfordshire

## Subsoil Overlay



### Unit

- 1** Deep profiles of HCL or C.  
Occasionally impenetrable over stony horizons below 50cm.
- 2** M/HCL or SCL upper subsoils passing to variable lower subsoils. Variable stone contents commonly impenetrable over stony horizons below 40cm.
- 3** Shallow profiles of SCL, MSL or LMS.  
Typically 20-30% stones throughout.  
Impenetrable over stony horizons from 32cm.