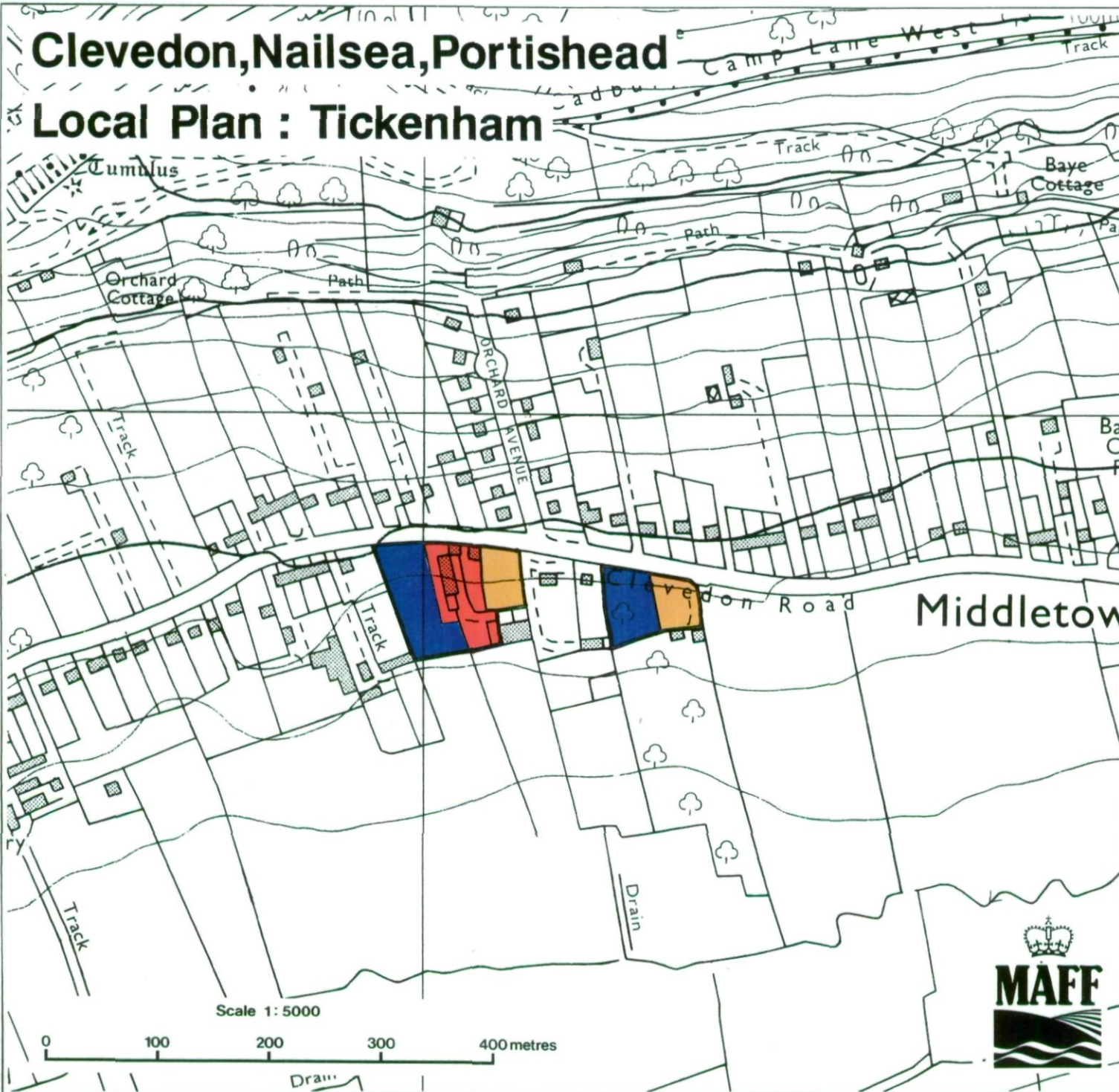


# Clevedon, Nailsea, Portishead

## Local Plan : Tickenham



### Ministry of Agriculture, Fisheries and Food Agricultural Land Classification


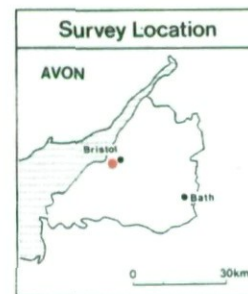
Agricultural Land			
ALC grade	Agricultural land quality	Degree of limitation	
Grade 1	Excellent	None or very minor	
Grade 2	Very good	Minor	
Grade 3a	Good	Moderate	
Grade 3b	Moderate	Moderate to severe	
Grade 4	Poor	Severe	
Grade 5	Very poor	Very severe	

Other Land Categories			
Urban		Agricultural buildings	
Non-agricultural		Open water	
Woodland		Not surveyed	

\* Grade/Category not present within survey area

Further details contained in revised  
Agricultural Land Classification, MAFF 1988



The information is accurate at the base map scale but any enlargement would be misleading.

Reproduction in whole or in part by any means is prohibited without the prior permission of M.A.F.F.

Surveyed by the Resource Planning Group Jan 1991. Map produced by the Cartographic Unit, Farm and Countryside Service, M.A.F.F. Bristol. Ref. no. 4/91/4

Based upon the 1986 Ordnance Survey 1:10 000 map with the permission of The Controller of Her Majesty's Stationery Office. Crown Copyright Reserved.

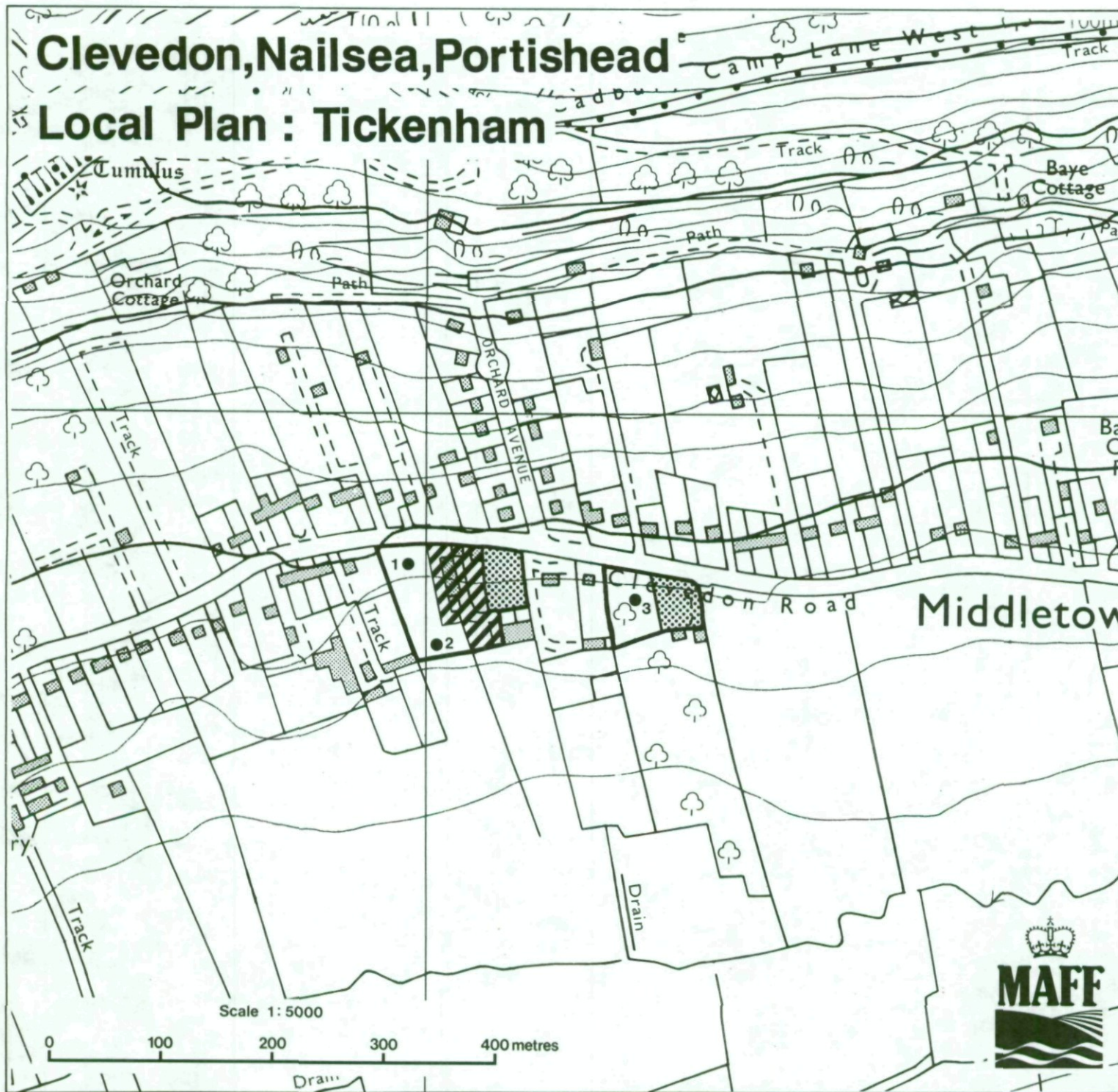
Crown Copyright Reserved 1991.





# Clevedon, Nailsea, Portishead

## Local Plan : Tickenham



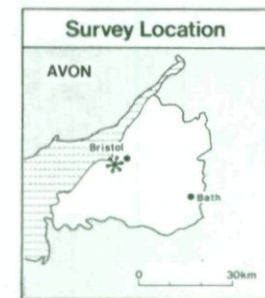
### Ministry of Agriculture, Fisheries and Food Agricultural Land Classification

#### Auger Sample Points

- \* Location of soil pits
  - 1-3 Location of sample points
- (Details contained in separate schedule)

Urban		Agricultural buildings	■ *
Non-agricultural		Open water	● *
Woodland		Not surveyed	■ *

\* Grade/Category not present within survey area



The information is accurate at the base map scale but any enlargement would be misleading.

Reproduction in whole or in part by any means is prohibited without the prior permission of M.A.F.F.

Surveyed by the Resource Planning Group Jan 1991. Map produced by the Cartographic Unit, Farm and Countryside Service, M.A.F.F. Bristol. Ref.no. 4/91/4

Based upon the 1933 Ordnance Survey 1:10 000 map with the permission of The Controller of Her Majesty's Stationery Office. Crown Copyright Reserved.

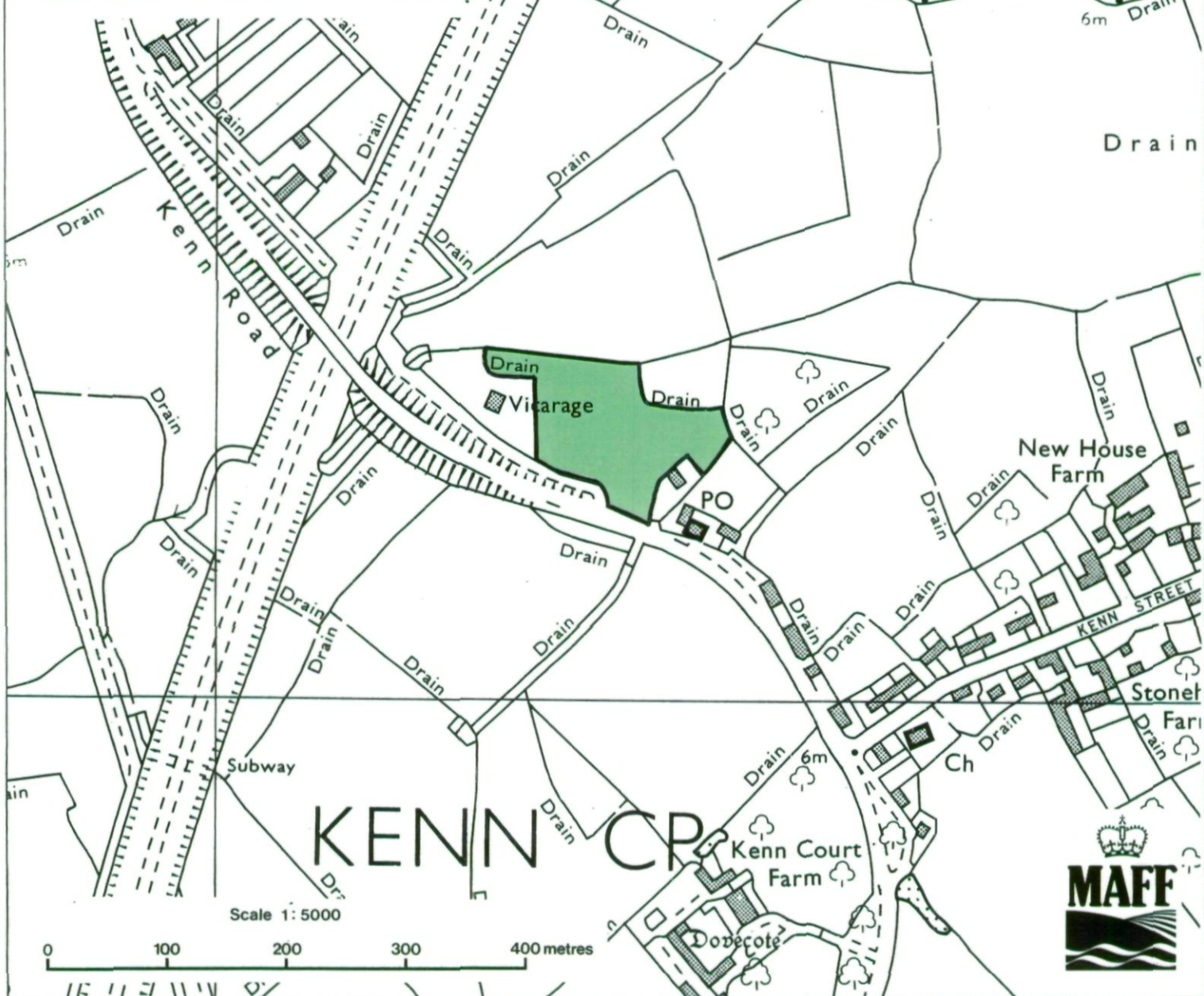
© Crown Copyright Reserved 1991.





# Clevedon, Nailsea, Portishead

## Local Plan : Kenn



### Ministry of Agriculture, Fisheries and Food Agricultural Land Classification


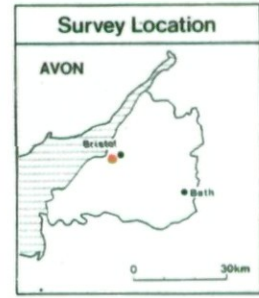
Agricultural Land			
ALC grade	Agricultural land quality	Degree of limitation	
Grade 1	* Excellent	None or very minor	
Grade 2	* Very good	Minor	
Grade 3a	* Good	Moderate	
Grade 3b	■ Moderate	Moderate to severe	
Grade 4	* Poor	Severe	
Grade 5	* Very poor	Very severe	

Other Land Categories			
Urban	*	Agricultural buildings	*
Non-agricultural	*	Open water	*
Woodland	*W	Not surveyed	*

\* Grade/Category not present within survey area

Further details contained in revised  
Agricultural Land Classification, MAFF 1988



The information is accurate at the base map scale but any enlargement would be misleading.

Reproduction in whole or in part by any means is prohibited without the prior permission of M.A.F.F.

Surveyed by the Resource Planning Group Jan 1991. Map produced by the Cartographic Unit, Farm and Countryside Service, M.A.F.F. Bristol. Ref.no. 4/91/4

Based upon the 1982 Ordnance Survey 1:10 000 map with the permission of The Controller of Her Majesty's Stationery Office. Crown Copyright Reserved.

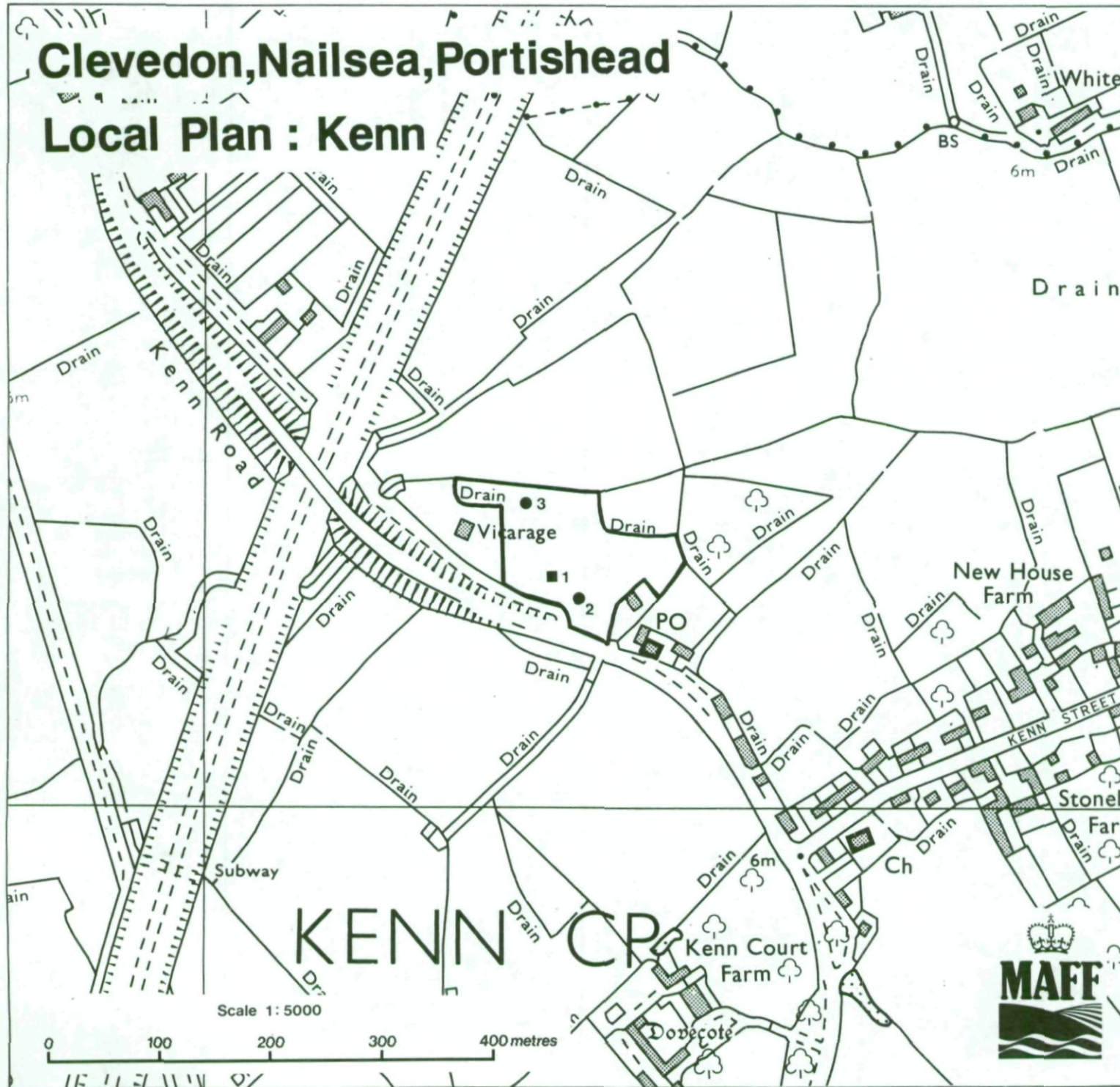
Crown Copyright Reserved 1991.





# Clevedon, Nailsea, Portishead

## Local Plan : Kenn

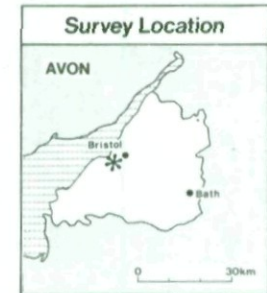


### Ministry of Agriculture, Fisheries and Food Agricultural Land Classification

#### Auger Sample Points

- 1 Location of soil pits
- 2-3 Location of sample points  
(Details contained in separate schedule)

Urban	*	Agricultural buildings	*
Non-agricultural	*	Open water	*
Woodland	*W	Not surveyed	*
* Grade/Category not present within survey area			



The information is accurate at the base map scale but any enlargement would be misleading.

Reproduction in whole or in part by any means is prohibited without the prior permission of M.A.F.F.

Surveyed by the Resource Planning Group Jan 1991. Map produced by the Cartographic Unit, Farm and Countryside Service, M.A.F.F. Bristol. Ref.no. 4/91/4

Based upon the 1982 Ordnance Survey 1:10 000 map with the permission of The Controller of Her Majesty's Stationery Office. Crown Copyright Reserved.

© Crown Copyright Reserved 1991.