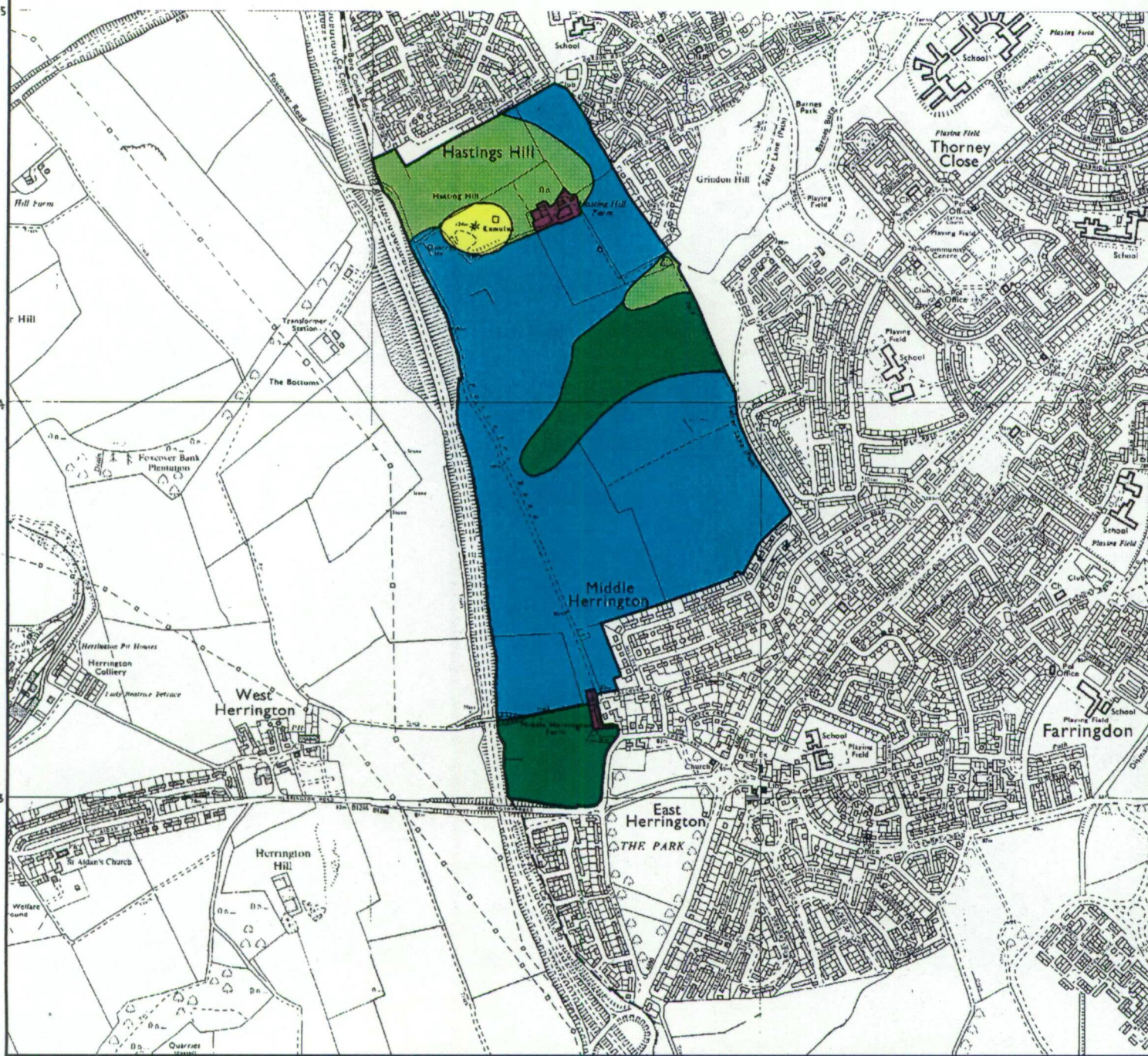


Agricultural Land Classification SUNDERLAND U.D.P. Land at Middle Herrington



Agricultural Land


Grade	Quality	Area (ha)
1	Excellent	NIL
2	Very Good	66.1
3a	Good	15.6
3b	Moderate	11.5
4	Poor	1.9
5	Very Poor	NIL

Other Land Categories

Category	Area (ha)
Urban	NIL
Non-Agricultural	NIL
Woodland	NIL
Agricultural Buildings	1.1
Open Water	NIL
Not Surveyed	NIL

Total agricultural land area 95.1
Total survey area 96.2

* Grade/category not present within survey area



Further details contained in MAFF (1988) Agricultural Land Classification of England and Wales - Revised guidelines and criteria for grading the quality of agricultural land. MAFF (Publications), London SE99 7TP.

The information is accurate at the base map scale but any enlargement would be misleading.

Reproduction in whole or in part by any means is prohibited without the prior permission of MAFF.

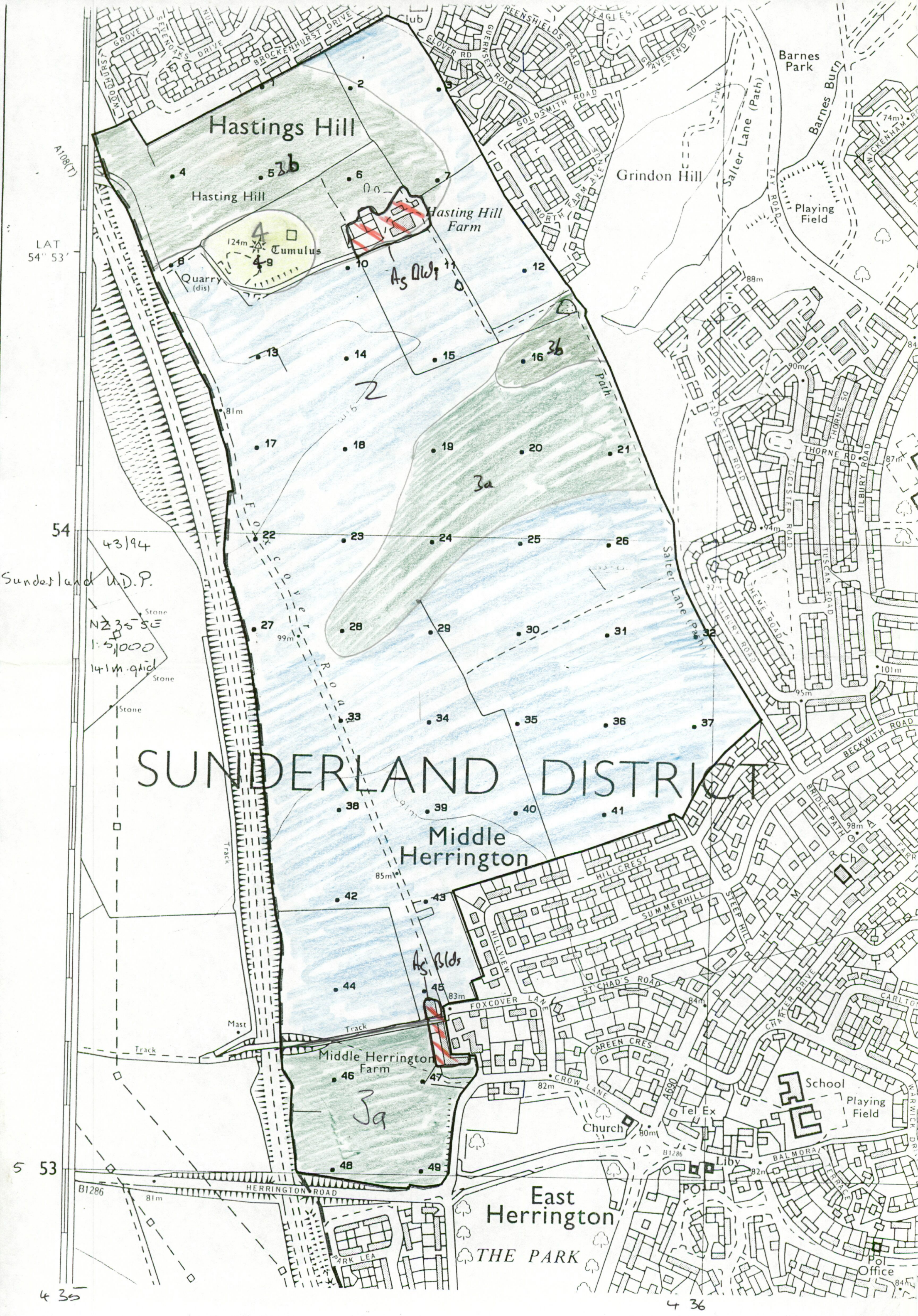
Surveyed and drawn by the Resource Planning Team, ADAS Strarbury Unit Leeds

Based on the 1976 Ordnance Survey 1:10,000 map with the permission of the Controller of Her Majesty's Stationery Office.

Source Map(s): NZ 35 SW, NZ 35 SE.

Reference no. 43/94

© Crown Copyright Reserved 1994



Hastings Hill

Hasting Hill

Hasting Hill Farm

Grindon Hill

As Bldg

3a

3b

3c

As Bldg

Middle Herrington Farm

East Herrington

THE PARK

SUNDERLAND DISTRICT

N 23° 55' E
1:51,000
141m grid

Sunderland U.D.P.

LAT 54° 53'

54

53

4 35

4 36