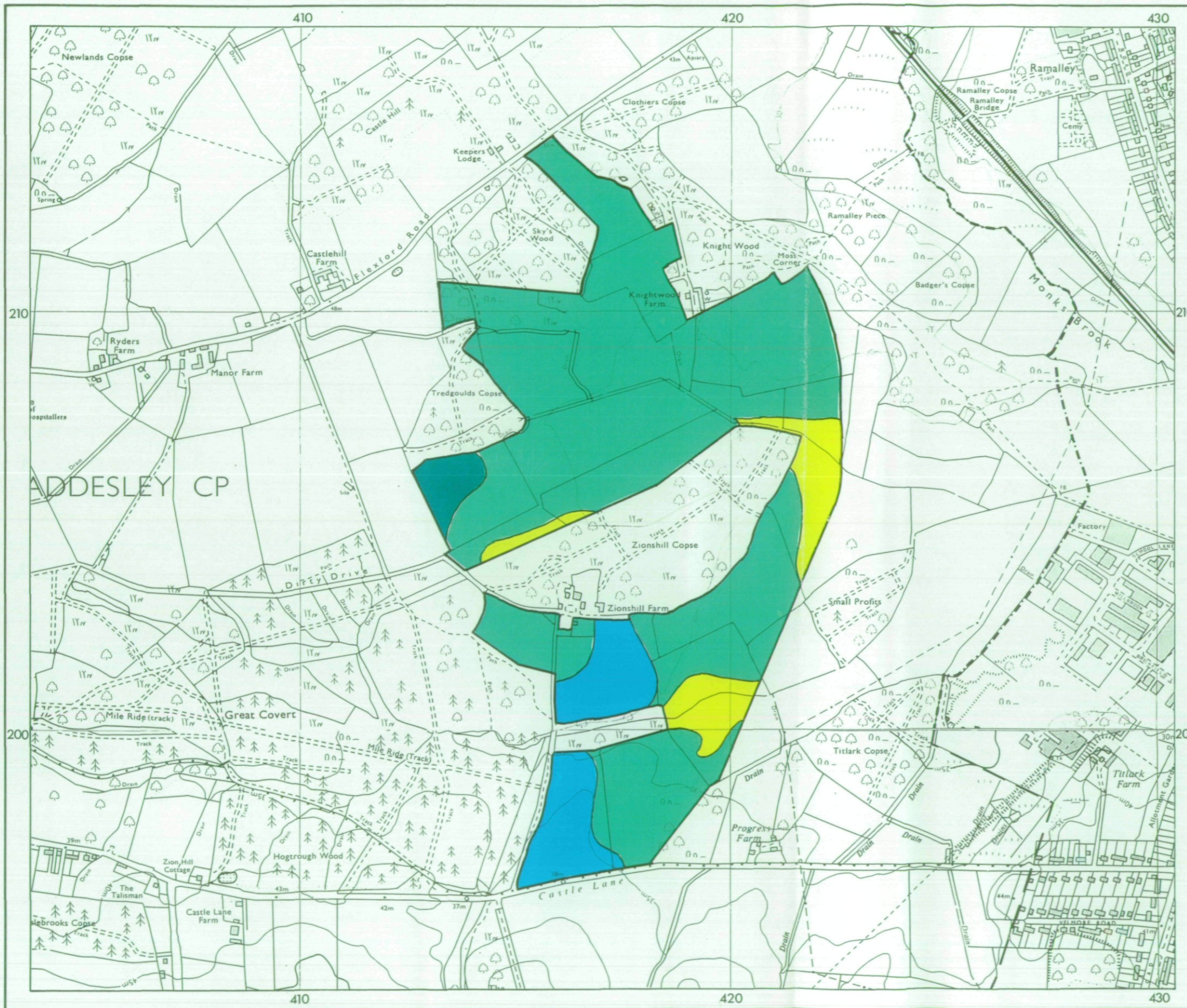


Valley Park, Chandlers Ford

Agricultural Land Classification



AGRICULTURAL LAND

Grade	Quality	Area	% of Total	
Grade 1	Not present	excellent	ha	%
Grade 2	very good	8.15 ha	10 %	
Grade 3a	good	2.05 ha	3 %	
Grade 3b	moderate	62.96 ha	78 %	
Grade 4	poor	6.83 ha	9 %	
Grade 5	Not present	very poor	ha	%

Total area of agricultural land 79.99 ha

Agricultural buildings Not present

Woodland Not present

Not surveyed Not present

NON-AGRICULTURAL LAND

Land predominantly in urban use Not present

Land in non-agricultural use Not present

Total area of site 79.99 ha

For further information consult "Agricultural Land Classification of England and Wales (Revised guidelines and criteria for grading the quality of agricultural land)", M.A.F.F., 1988.

SOURCE MAPS
SU 42 SW
SU 41 NW



Surveyed by the Resource Planning Group 12/88
Map compiled and produced by the Cartographic Unit,
Farm and Countryside Service, South East Region, Reading.
Reference no. 61/88

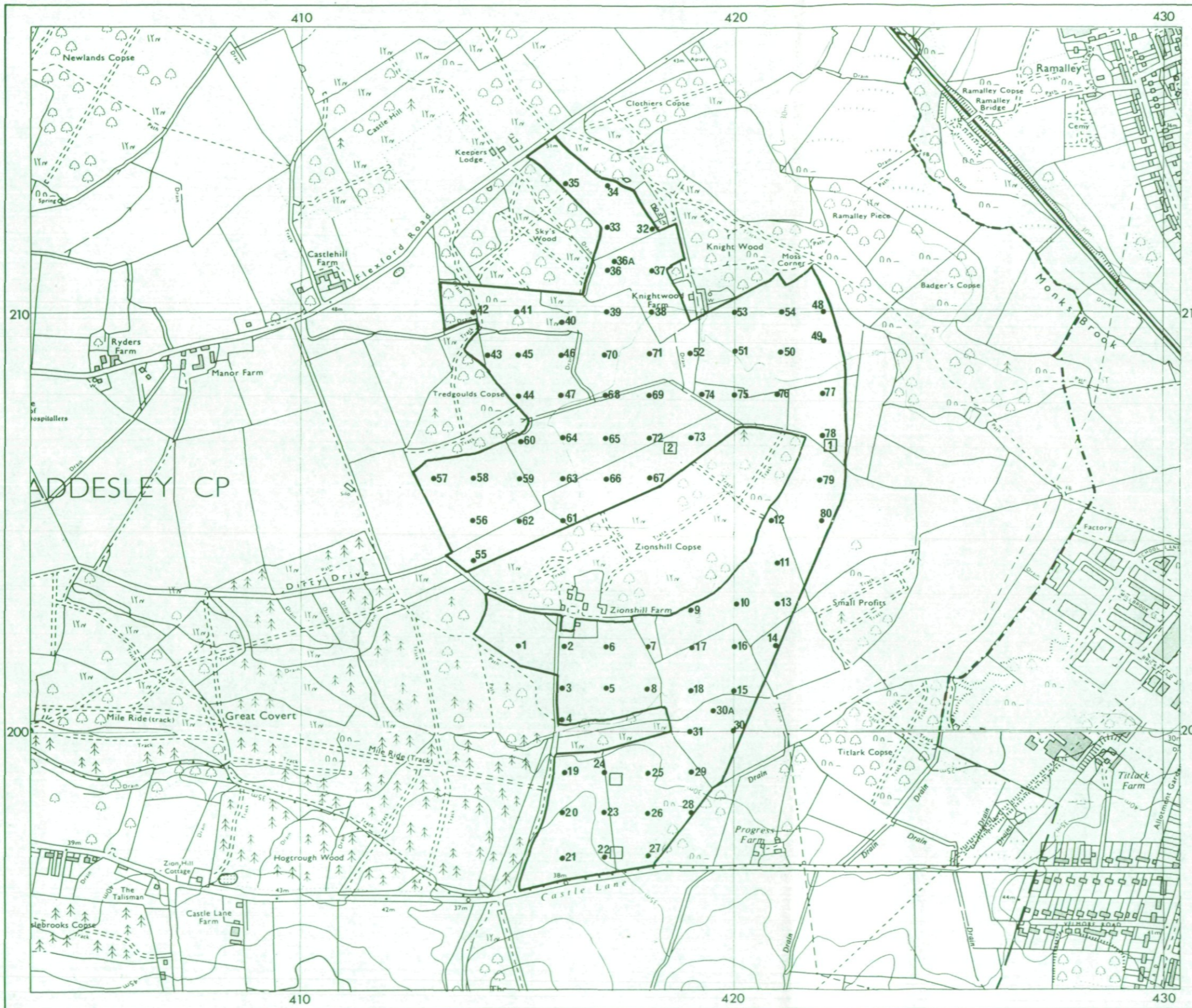
Ordnance Survey information reproduced with the sanction of
the Controller, H.M.S.O.

Reproduction of this map in whole or in part is prohibited without
the prior permission of M.A.F.F.

This map is accurate only at the scale shown.

Valley Park, Chandlers Ford

Location of Auger Borings

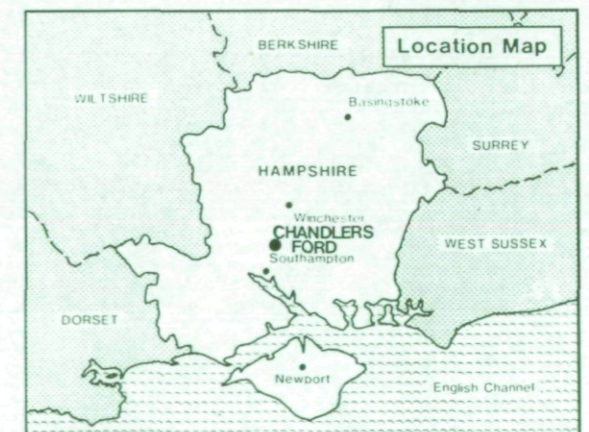


- 5 Auger boring
- 2 Profile pit

Surveyed by the Resource Planning Group 12/88
 Map compiled and produced by the Cartographic Unit,
 Farm and Countryside Service, South East Region, Reading.

Reference no. 61/88

SOURCE MAPS
 SU 42 SW
 SU 41 NW



Ordnance Survey information reproduced with the sanction of
 the Controller, H.M.S.O.

Reproduction of this map in whole or in part is prohibited without
 the prior permission of M.A.F.F.

This map is accurate only at the scale shown.