

# RIPON LOCAL PLAN

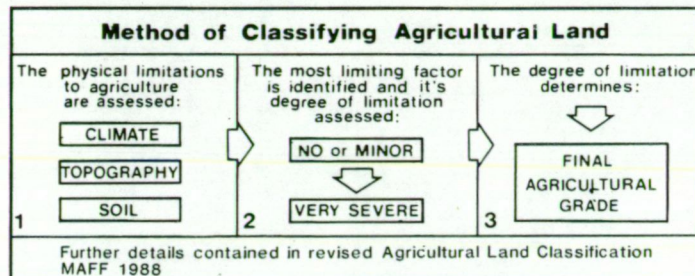
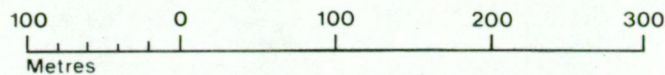
## Legend

### Agricultural Land Classification

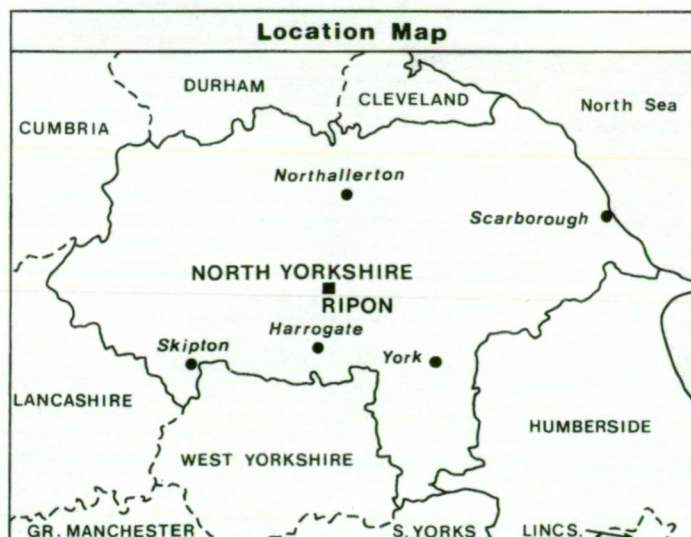
Agricultural Land		
Agricultural Grades		Agricultural Land Quality
Grade 1	Nil	Excellent
Grade 2		Very Good
Grade 3	Sub-Grade 3a	Good
	Sub-Grade 3b	Moderate
Grade 4		Poor
Grade 5		Very Poor

Land in Other Categories	
Urban <i>Including housing industry, commerce, derelict land, sports facilities, transport.</i>	
Non-agricultural <i>Including golf courses, parks, sports fields, allotments, airfields.</i>	
Woodland <i>Farm woodland</i>	Nil
<i>Commercial woodland</i>	Nil
Agricultural buildings <i>Including glasshouses</i>	Nil
Open water	Nil
Land not surveyed	Nil

SCALE - 1:5,000



Ministry of Agriculture,  
Fisheries and Food.



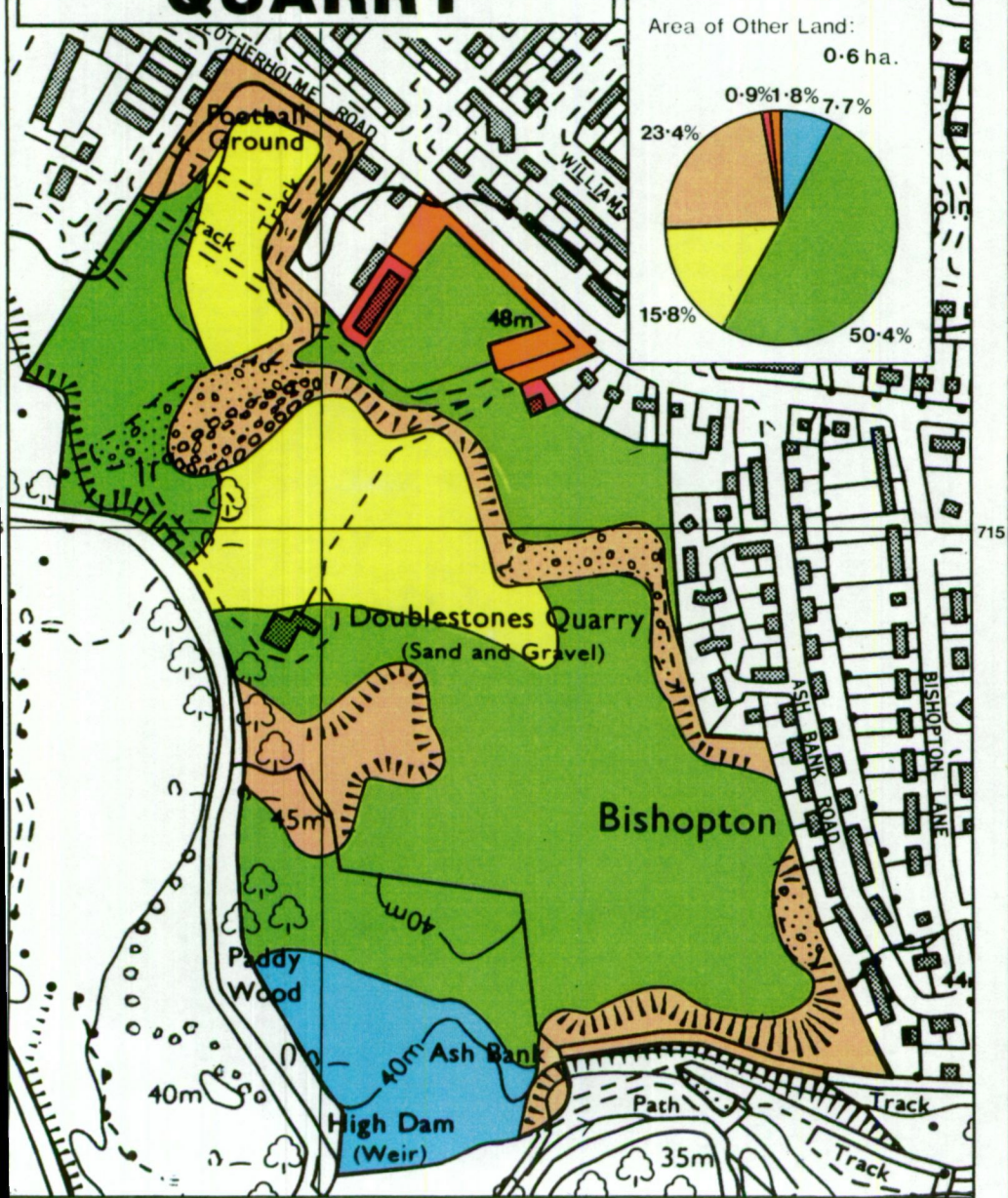
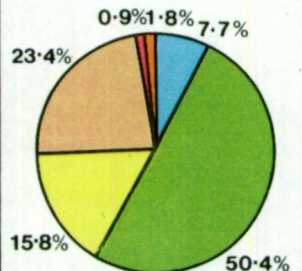


# DOUBLESTONES QUARRY

## Statistics

Area of Agricultural Land: 21.6 ha.

Area of Other Land: 0.6 ha.

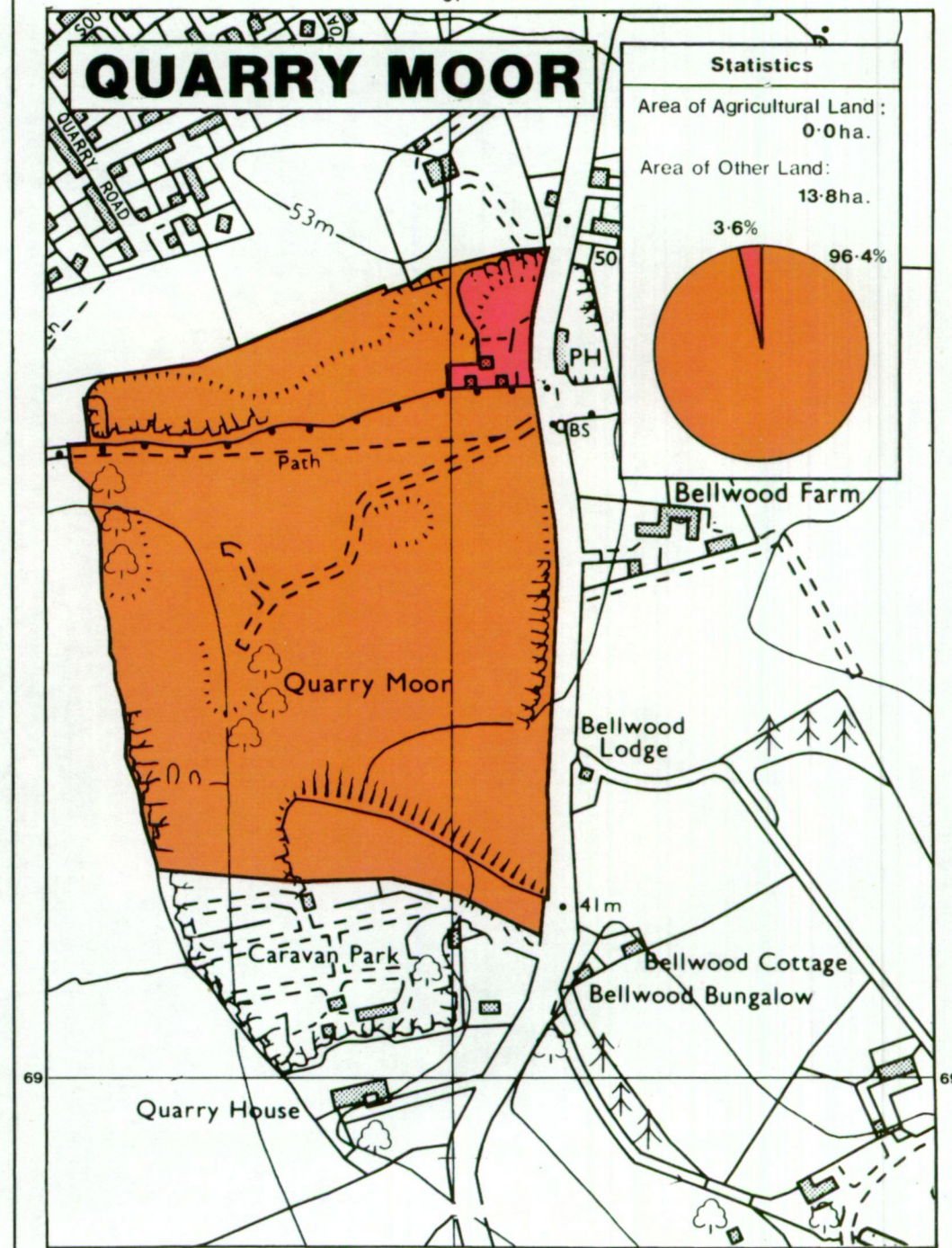
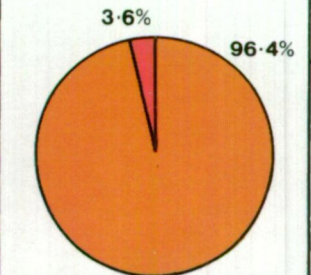


# QUARRY MOOR

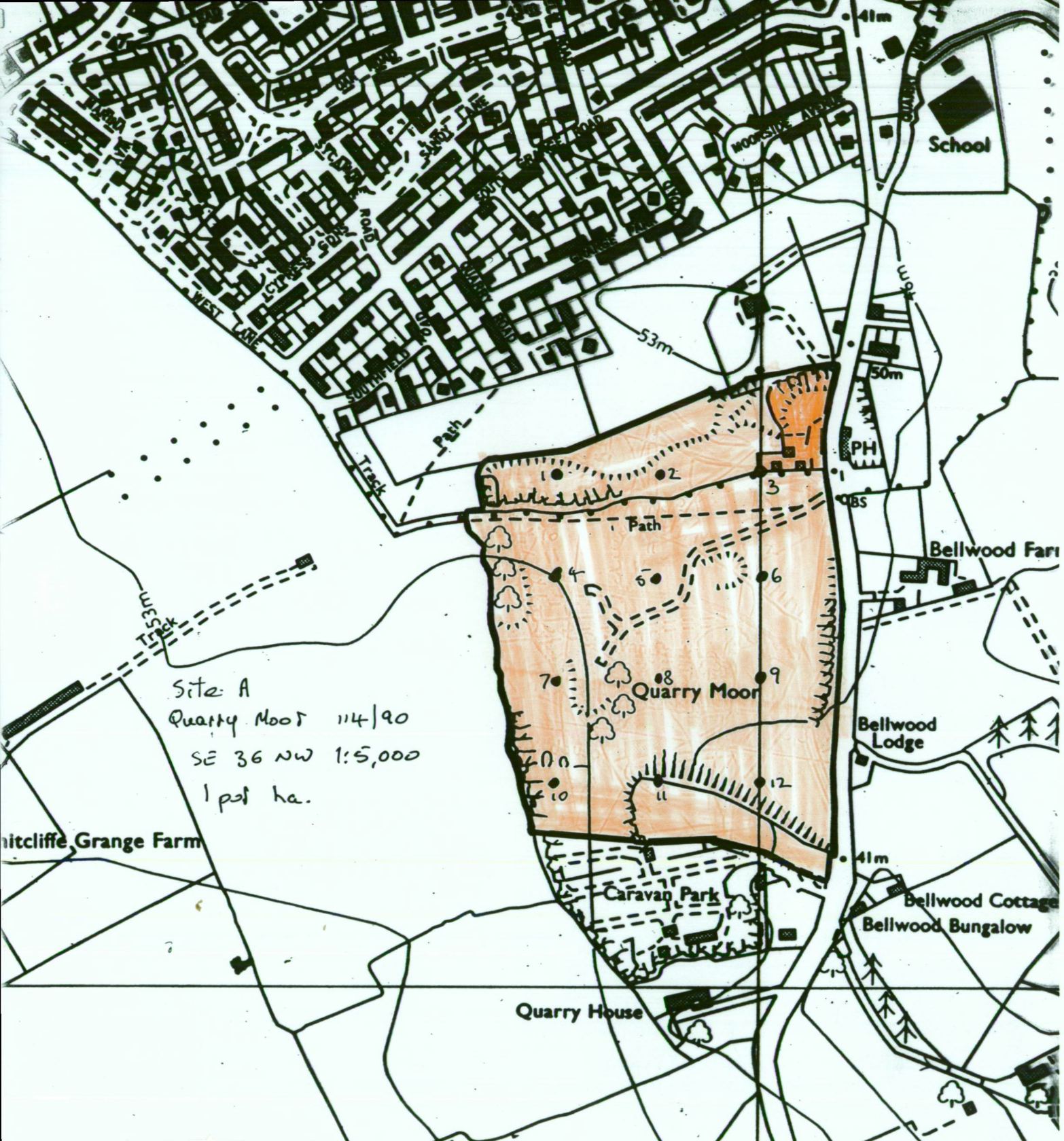
## Statistics

Area of Agricultural Land: 0.0 ha.

Area of Other Land: 13.8 ha.







Site: A  
 Quarry Moor 114/90  
 SE 36 NW 1:5,000  
 1 plot ha.

AGRICULTURAL LAND	NON-AGRICULTURAL LAND
Grade 1	Urban
Grade 2	Non-ag
Sub-Grade 3a	
Sub-Grade 3b	
Grade 4	
Grade 5	

Labels on the right side of the map:  
 School  
 PH  
 QBS  
 Bellwood Farm  
 Bellwood Lodge  
 Bellwood Cottage  
 Bellwood Bungalow  
 Bellwood  
 Garths  
 ages