

# Agricultural Land Classification

Avenue Works, Wingerworth  
Chesterfield, Derbyshire

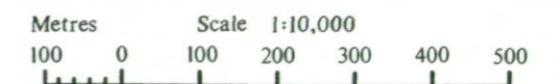
## Agricultural Land

Grade	Quality	Area (ha)
1	Excellent	-
2	Very Good	9.8
3a	Good	12.4
3b	Moderate	21.6 27.3
4	Poor	24.7
5	Very Poor	-

## Other Land Categories

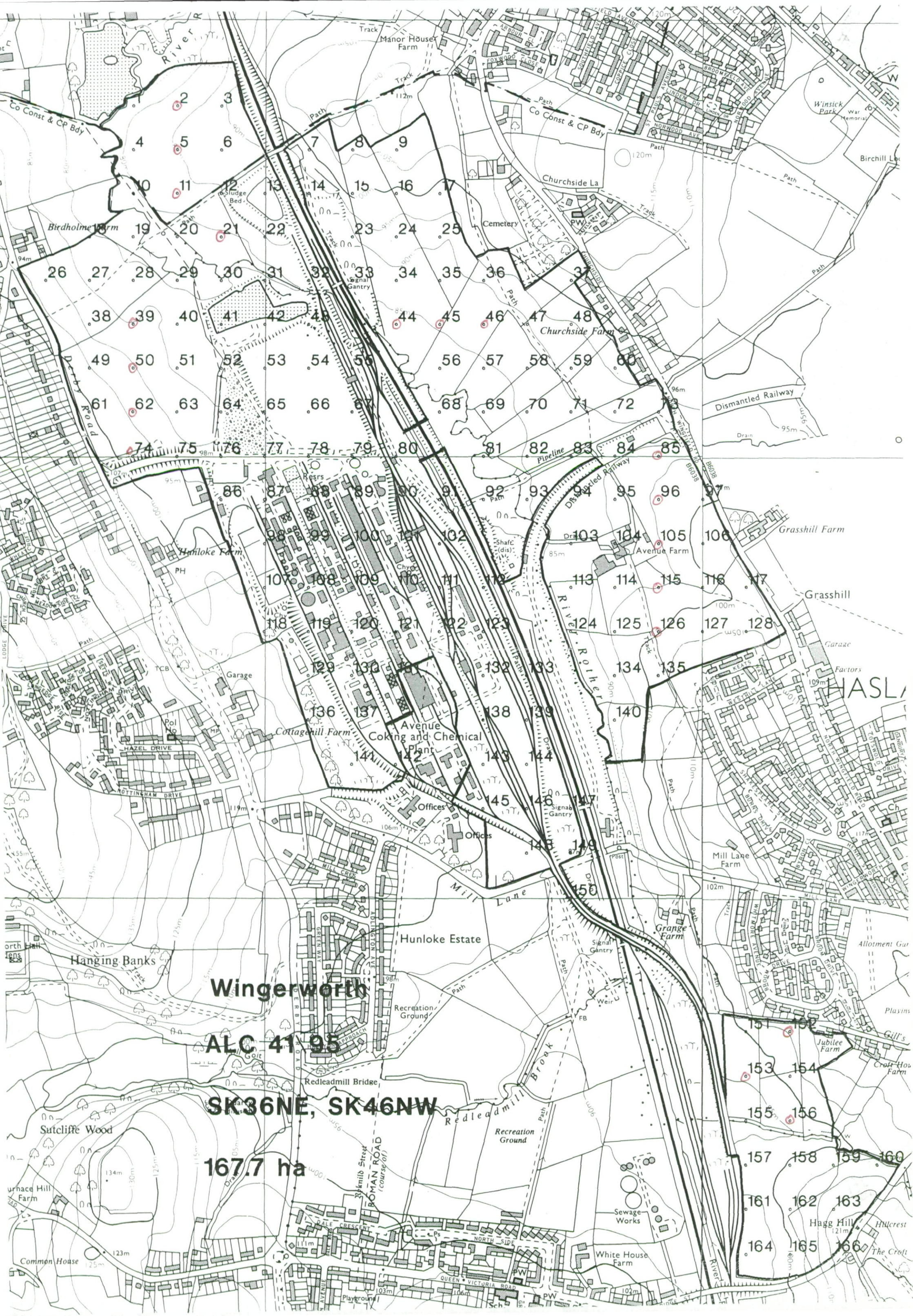
Urban	Area (ha)	70.2
Non-Agricultural	Area (ha)	0.8
Woodland	Area (ha)	-
Agricultural Buildings	Area (ha)	0.8
Open Water	Area (ha)	-
Disturbed	Area (ha)	-
Total agricultural land area		95.8
Total survey area		167.6

\* Grade/category not present within survey area



Further details contained in MAFF (1988) Agricultural Land Classification of England and Wales - Revised guidelines and criteria for grading the quality of agricultural land. MAFF (Publications), London SE99 7TP. The information is accurate at the base map scale but any enlargement would be misleading. Reproduction in whole or in part by any means is prohibited without the prior permission of MAFF.

Surveyed & drawn by the Resource Planning Team, ADAS Statutory Unit, Huntingdon Based on the Ordnance Survey 1:10 000 map with the permission of the Controller of Her Majesty's Stationery Office. Sheet(s): SK 36 NE (1988) & 46 NW (1982) Reference No.: 41/95



**Wingerworth**

**ALC 41 95**

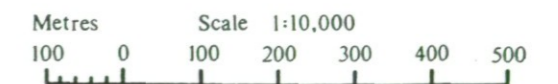
**SK36NE, SK46NW**

**167.7 ha**

Avenue Works, Wingerworth  
Chesterfield, Derbyshire

Soil Types

Soil Type	Topsoil	Upper Subsoil	Lower Subsoil
①	0-25/30 cm MSZL, MCL or MSL	25/30-50/60 cm MSZL or MSL occ SCL or MCL	50/60-120 cm MSZL, MCL, MSL or HCL
②	0-20/30 cm MCL occ MZCL	20/30-40/60 cm HCL occ HZCL	40/60-120 cm C
③	0-20/30 cm MCL, HCL, MZCL or HZCL	20/30-120 cm C occ ZC	



Further details contained in MAFF (1988) Agricultural Land Classification of England and Wales - Revised guidelines and criteria for grading the quality of agricultural land. MAFF (Publications), London SE99 7TP.

The information is accurate at the base map scale but any enlargement would be misleading.

Reproduction in whole or in part by any means is prohibited without the prior permission of MAFF.

Surveyed & drawn by the Resource Planning Team, ADAS Statutory Unit, Huntingdon Based on the Ordnance Survey 1:10,000 map with the permission of the Controller of Her Majesty's Stationery Office.  
Sheet(s): SK 36 NE (1988) & 46 NW (1982)  
Reference No.: 41/95

