

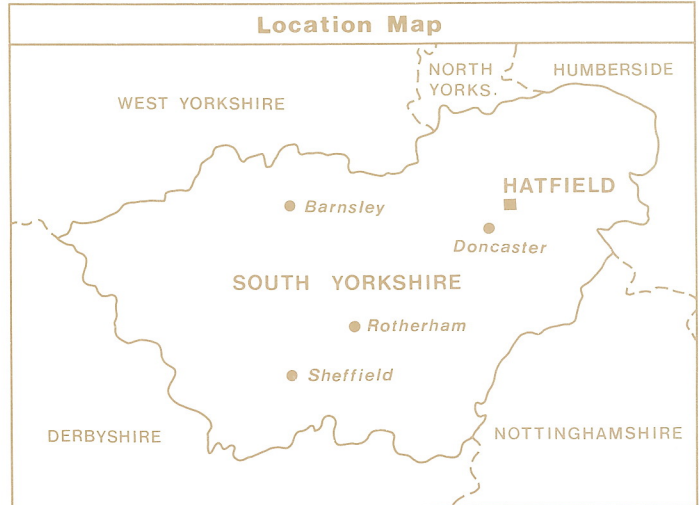
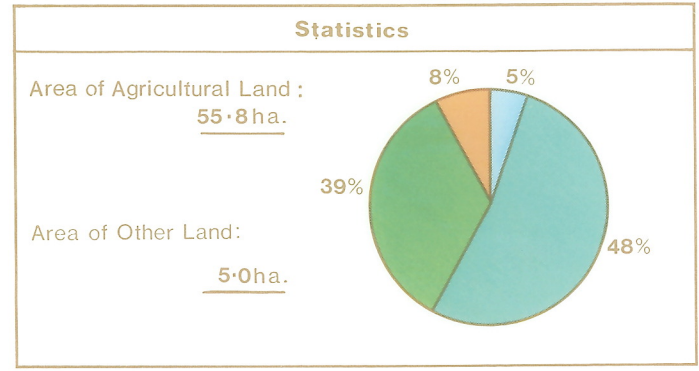
PISSY BEDS COMMON

PISSY BEDS COMMON, HATFIELD

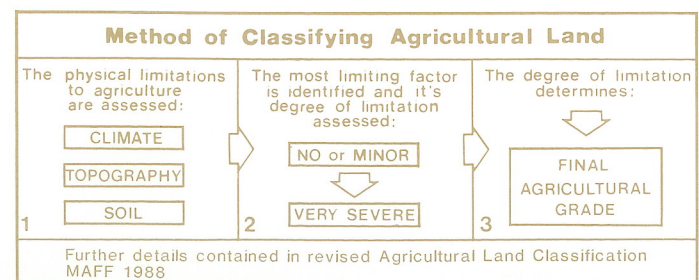
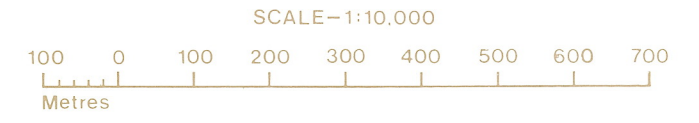
Proposed Golf Course Agricultural Land Classification

Agricultural Land		
Agricultural Grades	Agricultural Land Quality	Area within the site (ha.)
Grade 1	Excellent	Nil
Grade 2	Very Good	3.1
Grade 3	Good	28.8
	Moderate	23.9
Grade 4	Poor	Nil
Grade 5	Very Poor	Nil

Land in Other Categories	
	Area within the site (ha.)
Urban <i>Including housing industry, commerce, derelict land, sports facilities, transport.</i>	Nil
Non-agricultural <i>Including golf courses, parks, sports fields, allotments, airfields.</i>	5.0
Woodland <i>Farm woodland</i>	Nil
<i>Commercial woodland</i>	Nil
Agricultural buildings <i>Including glasshouses</i>	Nil
Open water	Nil
Land not surveyed	Nil



MAFF Ministry of Agriculture, Fisheries and Food.



Information compiled by Resource Planning Group, Farm and Countryside Service, Leeds R.O.
Map produced by Resource Planning Cartographic Unit, Project Number 94/90
Ordnance Survey maps reproduced with the permission of the Controller, H.M.S.O.
© Crown Copyright Reserved 1990

SOURCE MAPS
1:10,000
SE 61 SE



Kirton Lane Crossing

Glenhaven

Red Myle Farm

Bridge Poultry Farm

Burgar Co

Almond Croft Road (Track)

Sea Dike Bank Road (Track)

Pissy Beds Drain

Pissy Beds Drain

Pissy Beds Common

Parks Drain

Parks Drain

Pissy Beds Common HATFIELD (94190) PROPOSED GOLF COURSE 115,000 SE 61 SE

Hatfield Fish Ponds

Club

Oaks Farm

Middlehurst Closes

Depot

Firth House Hills

Gibb