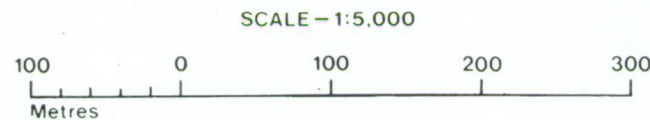
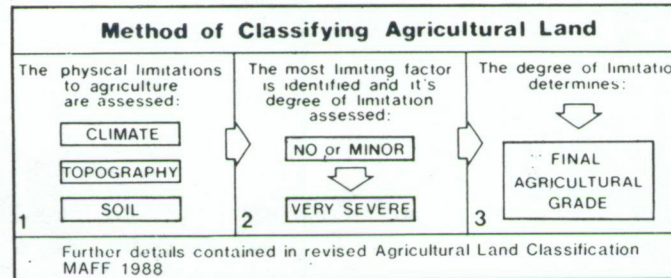
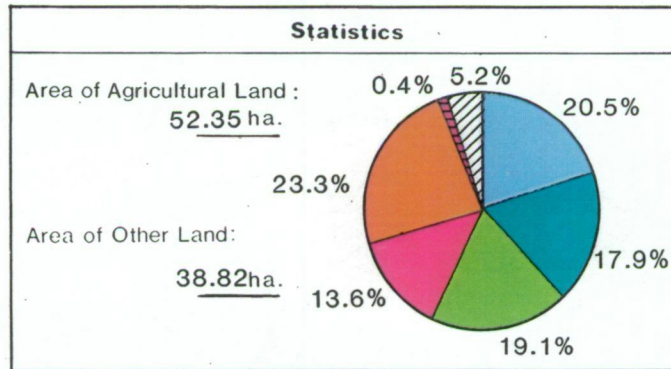


WAKEFIELD UDP SNOW HILL

Agricultural Land Classification

Agricultural Land		
Agricultural Grades	Agricultural Land Quality	Area within the site (ha.)
Grade 1	Excellent	Nil
Grade 2	Very Good	18.66
Grade 3	Good	16.31
Sub-Grade 3a	Moderate	17.38
Sub-Grade 3b		
Grade 4	Poor	Nil
Grade 5	Very Poor	Nil

Land in Other Categories		Area within the site (ha.)
Urban <i>Including housing, industry, commerce, derelict land, sports facilities, transport.</i>	12.44	
Non-agricultural <i>Including golf courses, parks, sports fields, allotments, airfields.</i>	21.23	
Woodland <i>Farm woodland</i>	Nil	
<i>Commercial woodland</i>	Nil	
Agricultural buildings <i>Including glasshouses</i>	0.40	
Open water	Nil	
Land not surveyed	4.75	

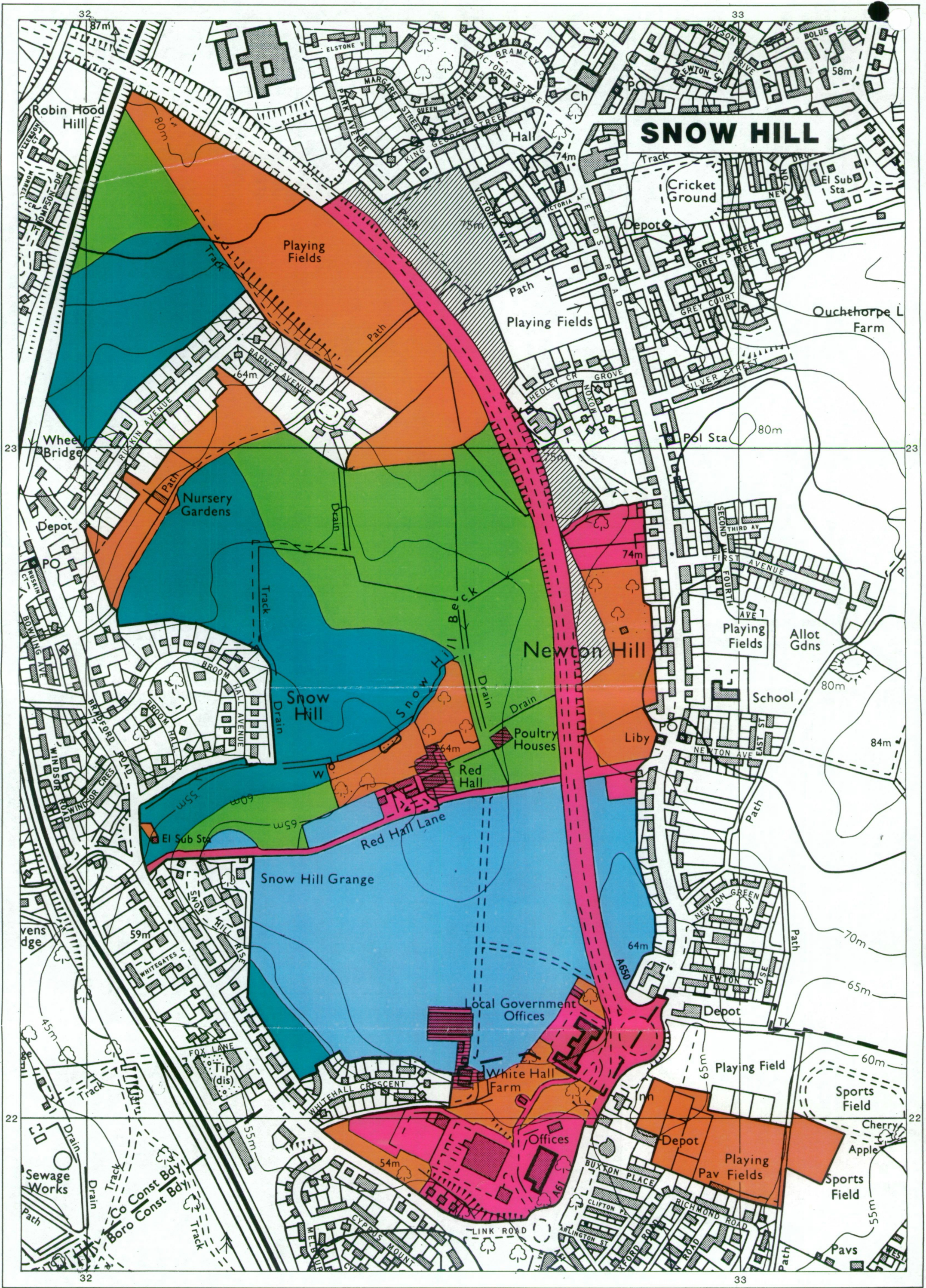


Ministry of Agriculture,
Fisheries and Food.



Information compiled by Resource Planning Team,
ADAS Statutory Group, Leeds
Map produced by Resource Planning Cartographic Unit,
Project Number 120/92
Ordnance Survey maps reproduced with the
permission of the Controller, H.M.S.O.
© Crown Copyright Reserved 1992

SOURCE MAPS
1:10,000
SE 32 SW



SNOW HILL

Cricket Ground

Playing Fields

Playing Fields

Ouchthorpe L Farm

Nursery Gardens

Newton Hill

Snow Hill

Liby

Snow Hill Grange

Local Government Offices

White Hall Farm

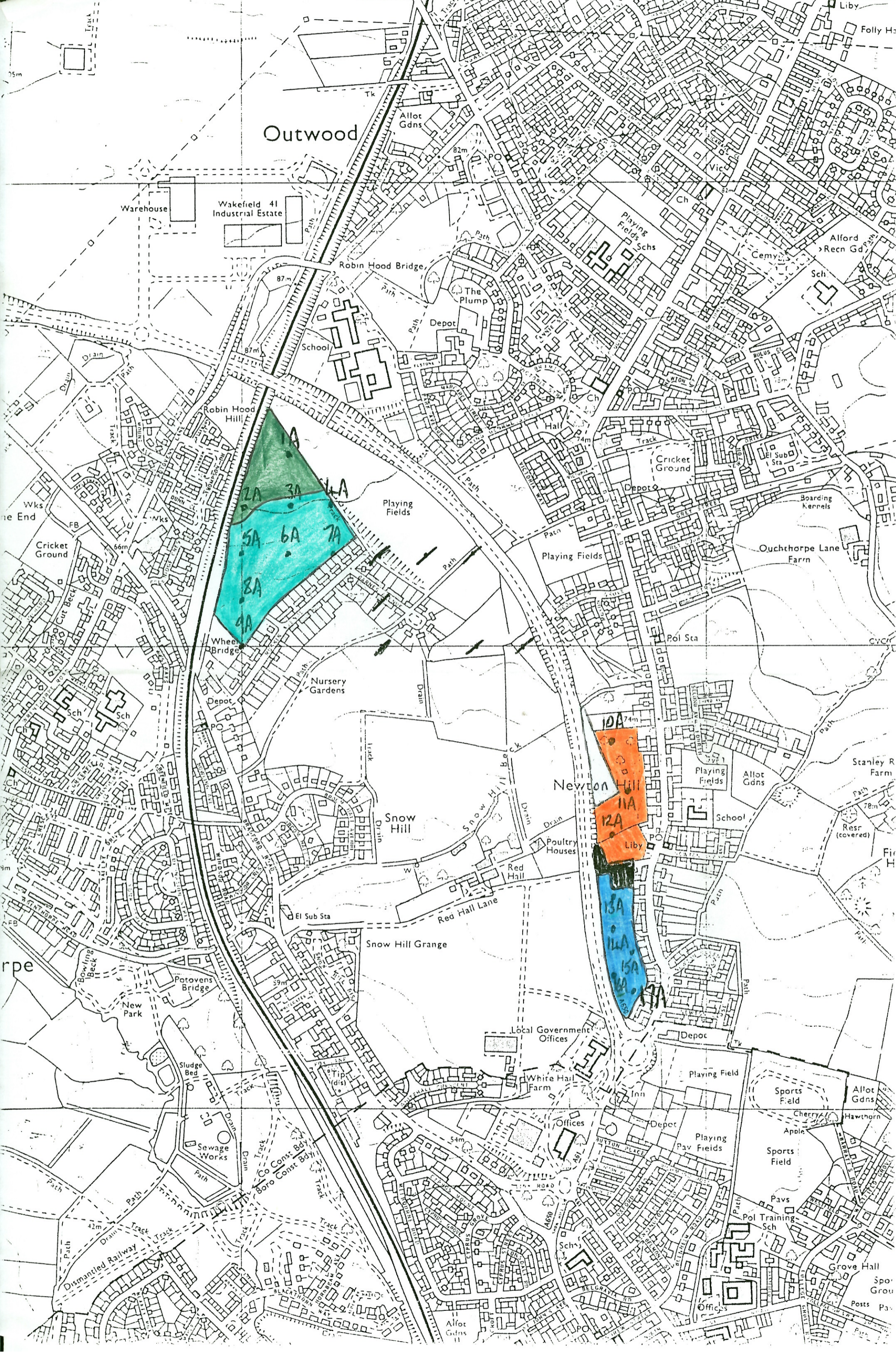
Offices

Playing Pav Fields

Sports Field

Sports Field

Pavs



Outwood

Warehouse Wakefield 41 Industrial Estate

Robin Hood Bridge

Robin Hood Hill

School

Playing Fields

Playing Fields

Nursery Gardens

Snow Hill

Newton Hill

El Sub Sta

Snow Hill Grange

Liby

Local Government Offices

White Hail Farm

Playing Field

Sports Field

Sports Field

Sports Field

Allot Gdns

Cherry Apple

Sports Field

Pavs

Pol Training Sch

Grove Hall

Spor Grou

Posts Pav